




**STATE OF NEW JERSEY  
DEPARTMENT OF LAW AND PUBLIC SAFETY  
DIVISION OF STATE POLICE**

# **FATAL MOTOR VEHICLE ACCIDENT COMPARATIVE DATA REPORT 1979**



**BRENDAN T. BYRNE**  
Governor

**JOHN J. DEGNAN**  
Attorney General

**CLINTON L. PAGANO**  
Superintendent



## State of New Jersey

DEPARTMENT OF LAW AND PUBLIC SAFETY  
DIVISION OF STATE POLICE

POST OFFICE BOX 7068  
WEST TRENTON, NEW JERSEY 08625  
(609) 882 - 2000

JOHN J. DEGNAN  
Attorney General

COLONEL C. L. PAGANO  
Superintendent

Dear Reader:

The State of New Jersey continues to maintain one of the safest ratio's of traffic fatalities in the nation, with a 2.3 death rate for every 100 million miles traveled. Voluntary compliance with the 55 M.P.H. National Speed Limit coupled with increased enforcement of all traffic laws is essential if New Jersey is to continue as one of the safest states for the motoring public.

The following pages contain statistics relating to fatal accident records of New Jersey, which were compiled by the Fatal Accident Unit of the New Jersey State Police.

Sincerely,

A handwritten signature in cursive script that reads "Clinton L. Pagano".

Colonel Clinton L. Pagano  
Superintendent

## TABLE OF CONTENTS

### STATISTICAL SUMMARY

1979 Motor Vehicle Fatal Accidents and Fatalities With a Comparison of the 1975-1979 Accidents and Fatalities .....	1
A. Accidents and Fatalities by Month of Occurrence .....	1
B. Accident Victim Classification by Month -- 1979 .....	2
C. Accidents by County of Occurrence and Roadway Classification .....	3
D. Accident Victim Classification by County -- 1979 .....	3
E. Fatalities and Injuries According to Accident Type Classification .....	4
F. Hours of Occurrence .....	5
G. Weather Conditions .....	5
H. Age of Drivers .....	6
I. Day of Occurrence .....	6
J. Age of Pedestrian Victim .....	6
K. Sex of Pedestrians .....	7
L. Condition of Drivers and Pedestrians .....	7
M. Victim Alcohol Factor .....	7
1975-1979 Comparison .....	8
For 1979 .....	8
N. Alcohol Involvement of Drinking Drivers Related to Manner of Collision .....	9
O. Manner of Collision .....	9
P. Type of Vehicles Involved (Including Parked) .....	10
Q. Character of Road .....	10
R. Road Designation .....	11
S. Sex of Drivers .....	11
T. What Drivers Were Doing .....	12
U. What Pedestrians Were Doing .....	12
V. Contributing Circumstances .....	13

### SPECIFIC AREAS OF CONCERN:

Interstate Highway Fatalities .....	14
Pedalcycle Involvement .....	16
Motorcycle Involvement .....	17
“Age of Majority” Comparative Report for 1975-1979 .....	18
Fatal Accidents by County, Municipality, Date, Time and Location .....	19

## SUBJECT

### Statistical Summary of 1979 Motor Vehicle Fatal Accidents and Fatalities With a Comparison of the 1975 — 1978 Accidents and Fatalities

<b>Statistics</b>	<b>1975</b>	<b>1976</b>	<b>1977</b>	<b>1978</b>	<b>1979</b>
Fatal Accidents	957	946	1002	1045	1052
Fatalities	1079	1056	1108	1159	1142

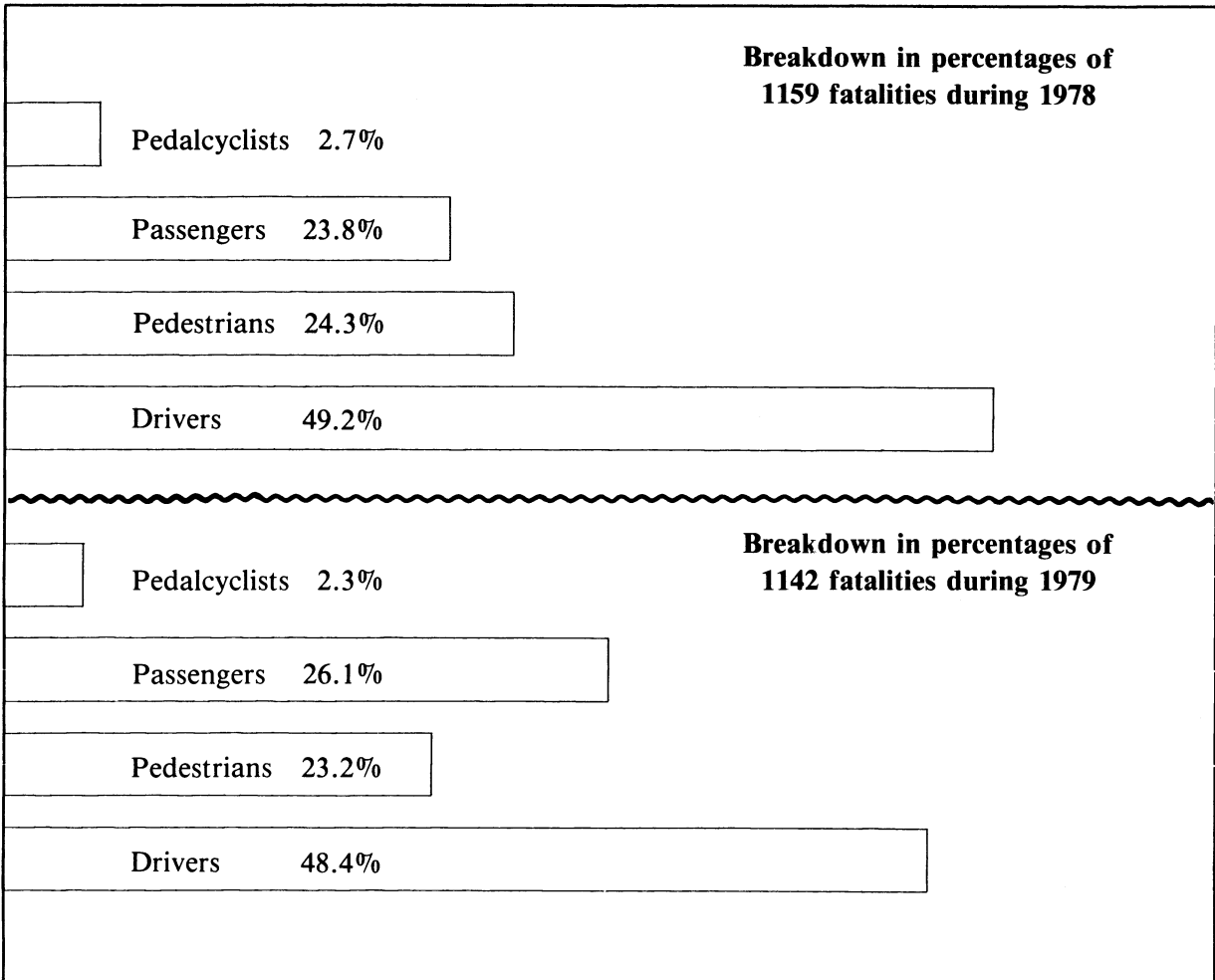
### THE FOLLOWING FACTORS HAVE BEEN NOTED

#### A. ACCIDENTS AND FATALITIES BY MONTH OF OCCURRENCE

<b>Month</b>	<b>Fatal Accidents</b>					<b>Fatalities</b>				
	<b>1975</b>	<b>1976</b>	<b>1977</b>	<b>1978</b>	<b>1979</b>	<b>1975</b>	<b>1976</b>	<b>1977</b>	<b>1978</b>	<b>1979</b>
January	80	83	62	57	82	94	92	62	61	89
February	64	63	67	49	65	75	68	70	57	69
March	57	67	72	65	83	63	79	88	66	93
April	88	72	70	80	72	98	83	73	88	76
May	87	78	78	93	117	100	86	94	100	136
June	77	74	95	99	86	94	82	109	109	96
July	96	100	91	96	74	110	115	110	111	80
August	83	83	100	112	103	84	91	106	123	109
September	88	85	85	100	75	102	89	89	115	79
October	77	74	105	94	93	85	90	112	109	96
November	84	89	94	93	104	96	96	108	104	113
December	76	78	83	107	98	78	85	87	116	106
<b>Total</b>	<b>957</b>	<b>946</b>	<b>1002</b>	<b>1045</b>	<b>1052</b>	<b>1079</b>	<b>1056</b>	<b>1108</b>	<b>1159</b>	<b>1142</b>

**B. VICTIM CLASSIFICATION BY MONTH — 1979**

Month	Driver	Passenger	Pedestrian	Pedalcyclist	Totals
January	45	21	23	0	89
February	32	19	18	0	69
March	40	22	31	0	93
April	42	17	17	0	76
May	61	42	28	5	136
June	46	23	21	6	96
July	39	19	18	4	80
August	58	24	23	4	109
September	38	14	26	1	79
October	53	11	30	2	96
November	58	28	25	2	113
December	41	25	38	2	106
<b>Total</b>	<b>553</b>	<b>265</b>	<b>298</b>	<b>26</b>	<b>1142</b>



**C. ACCIDENTS BY COUNTY OF OCCURRENCE  
AND ROADWAY CLASSIFICATION**

County	State	County	Municipal	Toll Rds.	Totals
Atlantic	26	20	3	6	55
Bergen	34	33	17	4	88
Burlington	29	26	11	5	71
Camden	32	12	32	3	79
Cape May	5	7	3	1	16
Cumberland	8	19	4	0	31
Essex	20	17	38	3	78
Gloucester	18	6	6	4	34
Hudson	11	6	16	2	35
Hunterdon	5	12	0	0	17
Mercer	14	14	13	2	43
Middlesex	33	35	19	14	101
Monmouth	31	24	16	9	80
Morris	28	20	19	0	67
Ocean	27	33	2	5	67
Passaic	19	14	14	0	47
Salem	11	4	4	0	19
Somerset	15	14	4	0	33
Sussex	9	10	3	0	22
Union	18	17	9	7	51
Warren	9	5	4	0	18
<b>Total</b>	<b>402</b>	<b>348</b>	<b>237</b>	<b>65</b>	<b>1052</b>

**D. ACCIDENT VICTIM CLASSIFICATION BY COUNTY — 1979**

County	Accidents	Killed	Victim Classification			
			Driver	Passenger	Pedestrian	Pedalcyclist
Atlantic	55	61	35	14	11	1
Bergen	88	95	44	21	30	0
Burlington	71	74	38	23	13	0
Camden	79	85	44	20	18	3
Cape May	16	21	11	6	4	0
Cumberland	31	36	19	9	7	1
Essex	78	81	24	14	41	2
Gloucester	34	38	17	9	11	1
Hudson	35	36	13	6	16	1
Hunterdon	17	20	13	5	2	0
Mercer	43	46	26	10	9	1
Middlesex	101	115	52	27	31	5
Monmouth	80	86	39	27	18	2
Morris	67	76	43	22	10	1
Ocean	67	70	35	11	21	3
Passaic	47	49	19	8	20	2
Salem	19	21	11	5	5	0
Somerset	33	34	26	3	4	1
Sussex	22	24	15	7	1	1
Union	51	54	21	9	24	0
Warren	18	20	8	9	2	1
<b>Total</b>	<b>1052</b>	<b>1142</b>	<b>553</b>	<b>265</b>	<b>298</b>	<b>26</b>

**E. FATALITIES AND INJURIES ACCORDING TO ACCIDENT TYPE CLASSIFICATION**

Type	Total Accidents					Total Killed					Total Injured				
	1975	1976	1977	1978	1979	1975	1976	1977	1978	1979	1975	1976	1977	1978	1979
Pedestrian	248	251	254	258	282	261	253	266	275	289	39	42	64	70	50
Other Motor Vehicle	321	307	350	383	344	382	381	427	430	394	648	620	691	739	662
Railroad Train	6	2	6	4	4	6	2	7	5	4	5	--	7	1	2
Parked Vehicle	22	29	15	26	28	26	31	15	30	28	18	40	7	41	31
Pedalcycle	28	24	19	32	24	28	24	19	32	24	5	7	6	3	6
Animal	2	--	1	--	--	2	--	--	--	--	3	--	1	--	--
Fixed/Other Object	197	180	190	183	241	228	202	201	215	265	147	181	157	185	196
Non-Collision	133	150	165	158	125	146	161	171	171	134	115	101	124	119	77
Other Type Vehicle	--	3	2	1	4	--	2	2	1	4	--	4	--	--	2
<b>Total</b>	<b>957</b>	<b>946</b>	<b>1002</b>	<b>1045</b>	<b>1052</b>	<b>1079</b>	<b>1056</b>	<b>1108</b>	<b>1159</b>	<b>1142</b>	<b>980</b>	<b>995</b>	<b>1057</b>	<b>1158</b>	<b>1026</b>

In 1979 there were 1052 Fatal Accidents in which 1142 persons were killed and 1026 persons injured.

## F. HOURS OF OCCURRENCE

Time of Occurrence	Fatal Accidents				
	1975	1976	1977	1978	1979
12:01 a.m. to 1:00 a.m.	53	57	55	57	66
1:01 a.m. to 2:00 a.m.	53	45	71	63	77
2:01 a.m. to 3:00 a.m.	75	67	81	83	61
3:01 a.m. to 4:00 a.m.	33	42	47	47	57
4:01 a.m. to 5:00 a.m.	25	27	16	28	24
5:01 a.m. to 6:00 a.m.	15	19	12	22	25
6:01 a.m. to 7:00 a.m.	20	20	21	22	28
7:01 a.m. to 8:00 a.m.	24	23	25	24	30
8:01 a.m. to 9:00 a.m.	25	24	20	17	16
9:01 a.m. to 10:00 a.m.	18	29	27	21	16
10:01 a.m. to 11:00 a.m.	31	25	31	35	27
11:01 a.m. to 12:00 noon	19	20	30	36	27
12:01 noon to 1:00 p.m.	55	27	27	36	32
1:01 p.m. to 2:00 p.m.	39	34	33	35	35
2:01 p.m. to 3:00 p.m.	35	35	46	31	46
3:01 p.m. to 4:00 p.m.	42	42	39	50	41
4:01 p.m. to 5:00 p.m.	44	49	55	44	41
5:01 p.m. to 6:00 p.m.	56	58	63	54	54
6:01 p.m. to 7:00 p.m.	54	53	61	51	51
7:01 p.m. to 8:00 p.m.	41	49	51	47	62
8:01 p.m. to 9:00 p.m.	53	45	56	57	47
9:01 p.m. to 10:00 p.m.	54	33	45	62	62
10:01 p.m. to 11:00 p.m.	48	57	43	57	64
11:01 p.m. to 12:00 Midnight	42	62	43	62	57
Unknown	1	4	4	4	6
<b>Total</b>	<b>957</b>	<b>946</b>	<b>1002</b>	<b>1045</b>	<b>1052</b>

## G. WEATHER CONDITIONS

Conditions	Fatal Accidents				
	1975	1976	1977	1978	1979
Clear	782	826	834	853	834
Cloudy	5	5	2	1	4
Raining	135	92	140	150	177
Snowing	18	10	10	18	11
Fog	16	12	12	17	23
Other	1	1	4	6	3
<b>Total</b>	<b>957</b>	<b>946</b>	<b>1002</b>	<b>1045</b>	<b>1052</b>



## H. AGE OF DRIVERS

Age of Driver	Fatal Accidents				
	1975	1976	1977	1978	1979
16 and Under	26	10	16	25	14
Age 17	71	74	81	69	67
18 to 20	216	212	222	228	232
21 to 24	185	192	216	247	196
25 to 29	188	166	180	208	229
30 to 39	242	230	247	286	285
40 to 49	183	173	196	161	168
50 to 64	194	189	188	221	186
65 and Over	89	86	93	93	97
Unknown *	53	72	58	91	88
<b>Total</b>	<b>1447</b>	<b>1404</b>	<b>1497</b>	<b>1629</b>	<b>1562</b>

\* Unknown, includes Hit and Run Accidents and Parked Vehicles where driver information is not included.

## I. DAY OF OCCURRENCE

Day of Occurrence	1975	1976	1977	1978	1979
Sunday	111	152	164	185	151
Monday	103	133	100	108	125
Tuesday	122	102	118	110	122
Wednesday	118	92	108	113	118
Thursday	146	128	137	143	140
Friday	187	153	178	172	193
Saturday	170	185	197	214	203
Unknown	--	1	--	--	--
<b>Total</b>	<b>957</b>	<b>946</b>	<b>1002</b>	<b>1045</b>	<b>1052</b>

## J. AGE OF PEDESTRIAN VICTIMS

Age of Pedestrian	Number Killed				
	1975	1976	1977	1978	1979
Age 0 to 4	10	14	8	11	10
5 to 9	24	35	24	20	22
10 to 14	16	11	14	17	14
15 to 19	23	29	25	20	36
20 to 24	20	18	25	32	31
25 to 44	43	49	48	56	59
45 to 64	57	58	61	58	60
65 to 74	27	23	23	28	29
75 and Older	40	33	38	32	37
Unknown	1	--	--	1	--
<b>Total</b>	<b>261</b>	<b>270</b>	<b>266</b>	<b>275</b>	<b>298</b>

<b>K. SEX OF PEDESTRIANS</b>	<b>Sex</b>	<b>1975</b>	<b>1976</b>	<b>1977</b>	<b>1978</b>	<b>1979</b>
	Male	191	180	177	208	208
	Female	70	90	89	67	90
	<b>Total</b>	<b>261</b>	<b>270</b>	<b>266</b>	<b>275</b>	<b>298</b>

**L. CONDITION OF DRIVERS AND PEDESTRIANS**

<b>Condition</b>	<b>Drivers</b>	<b>Pedestrians</b>
Had Been Drinking	157	49
Drunk	322	46
Defective Eyesight	1	1
Under Influence of Drugs	5	4
Other Bodily Defects	1	1
Ill or Fatigued	3	0
Apparently Asleep or Sleepy	10	0
Other Handicaps	0	0
Apparently Normal	924	183
Unknown	139	14
<b>Total</b>	<b>1562</b>	<b>298</b>

**M. ALCOHOL FACTOR**

There were 1142 Fatalities during 1979. Of this total, 861 were tested for alcohol and 281 were not tested. The various reasons for those not tested were: delayed deaths; age factors; contamination of samples, and the failure on the part of some investigative agencies and medical examiners to cause tests to be performed on victims. Of the Fatalities, 553 were drivers; 265 passengers; 298 pedestrians and 26 pedalcyclists. Of the 861 tested, 443 were positive for alcohol in varying degrees and 414 were negative. Four were under the influence of drugs. This would indicate 51.4% of the fatalities tested were positive for alcohol and 48.6% were negative.

The attached chart is a breakdown of victims and the percentage of alcohol in each classification. An analysis of the chart by victim classification indicates the following:

**1. Drivers:**

There was a total of 553 drivers killed, of which 458 were tested. Of those tested 269 were positive and 189 negative, for a 58.9% alcohol factor. One was positive for drugs. The .15% and over period alcohol level, has the largest number listed. Of the 269 imbibing drivers, 202 or 56.4% had an alcohol level of .10% or higher.

**2. Passengers:**

There was a total of 265 passengers killed, of which 155 were tested. Of those tested, 77 were positive and 78 were negative for a 49.6% positive alcohol factor.

**3. Pedestrians:**

There was a total of 298 pedestrians killed, of which 226 were tested. Of those tested, 95 were positive and 131 negative for a 42.1% alcohol factor. Three were positive for drugs.

**4. Pedalcyclists:**

There was a total of 26 pedalcyclists killed. Nineteen pedalcyclists were tested for alcohol content. Of those tested, 3 were positive and 16 negative for a 15.7% alcohol factor.

VICTIM ALCOHOL FACTOR 1975-1979 COMPARISON

	.01% - .04%			.05% - .09%			.10% - .14%			.15% & Over					
	75	76	77	78	79	75	76	77	78	79	75	76	77	78	79
Drivers	26	22	44	22	23	43	31	35	41	35	47	50	50	67	72
Passengers	18	19	14	12	12	23	19	19	16	13	27	22	16	21	20
Pedestrians	6	10	7	5	11	5	13	12	13	13	14	11	14	11	18
Pedalcyclist	1	1	--	--	1	1	1	--	1	--	--	--	--	--	2
<b>Total</b>	<b>51</b>	<b>52</b>	<b>65</b>	<b>39</b>	<b>47</b>	<b>72</b>	<b>64</b>	<b>66</b>	<b>71</b>	<b>61</b>	<b>88</b>	<b>83</b>	<b>80</b>	<b>99</b>	<b>112</b>

	Had Been Drinking			Negative			No Test			Total					
	75	76	77	78	79 <th>75</th> <th>76</th> <th>77</th> <th>78</th> <th>79 <th>75</th> <th>76</th> <th>77</th> <th>78</th> <th>79</th> </th>	75	76	77	78	79 <th>75</th> <th>76</th> <th>77</th> <th>78</th> <th>79</th>	75	76	77	78	79
Drivers	13	11	8	4	8	173	166	183	201	189	107	90	103	105	95
Passengers	1	5	1	--	1	58	73	55	97	78	111	126	148	112	110
Pedestrians	7	--	4	3	5	85	98	99	111	131	97	91	82	83	69
Pedalcyclist	--	--	--	--	--	5	8	6	11	16	21	14	11	19	7
<b>Total</b>	<b>21</b>	<b>16</b>	<b>13</b>	<b>7</b>	<b>14</b>	<b>321</b>	<b>345</b>	<b>343</b>	<b>420</b>	<b>414</b>	<b>336</b>	<b>321</b>	<b>344</b>	<b>319</b>	<b>281</b>

VICTIM ALCOHOL FACTORS FOR THE YEAR — 1979

	.01% - .04%		.05% - .09%		.10% - .14%		.15% - Over		Had Been Drinking		Negative		No Test		Drugs		Total				
	75	76	77	78	79	75	76	77	78	79	75	76	77	78	79	75		76	77	78	79
Drivers	23	35	72	130	8	189	95	1	1	1	189	95	1	1	1	1	1	1	1	1	553
Passengers	12	13	20	31	1	78	110	5	5	5	78	110	3	3	3	3	3	3	3	3	265
Pedestrians	11	13	18	48	2	131	69	--	--	--	16	7	7	7	7	7	7	7	7	7	298
Pedalcyclist	1	--	2	--	--	16	7	--	--	--	16	7	--	--	--	--	--	--	--	--	26
<b>Total</b>	<b>47</b>	<b>61</b>	<b>112</b>	<b>209</b>	<b>14</b>	<b>414</b>	<b>281</b>	<b>14</b>	<b>14</b>	<b>14</b>	<b>414</b>	<b>281</b>	<b>4</b>	<b>4</b>	<b>4</b>	<b>4</b>	<b>4</b>	<b>4</b>	<b>4</b>	<b>4</b>	<b>1142</b>

Legend:

**Had Been Drinking:** Includes those delayed deaths where an odor of alcohol was detected. Includes admittance of victim (in delayed death) or statements of witnesses. Includes lab reports which show a trace and not a percentage, or reading below 0.01%.

**Negative:** Tested and found to be negative.

**No Test:** Because of delayed death age factor, contamination of samples, and the failure on the part of some investigative agencies and medical examiners to cause test to be performed on victims.

**\*Note:** One Driver victim and three pedestrian victims were under the influence of drugs.

**N. ALCOHOL INVOLVEMENT OF DRINKING DRIVERS  
RELATED TO MANNER OF COLLISION**

<b>Manner of Collision</b>	<b>Had Been Drinking</b>	<b>Under the Influence</b>	<b>Under Influence of Drugs</b>
Angle	11	4	--
Same direction - rear end	6	4	--
Same direction - other	--	1	--
Opposite direction - head on	12	32	--
Opposite direction - left turn	2	1	--
Fixed Object	21	47	1
Pedestrian	--	--	--
Railroad Train	--	--	--
Pedalcycle	--	--	--
Struck parked vehicle	1	2	--
Ran off roadway	12	34	--
Overtuned in roadway	--	2	--
Other object	--	--	--
Sideswipe	1	3	--
Fell from vehicle	--	--	--
Fell in vehicle	--	--	--
<b>Total</b>	<b>66</b>	<b>130</b>	<b>1</b>

**O. MANNER OF COLLISION**

<b>Manner of Collision</b>	<b>All Accidents</b>	<b>1975</b>	<b>1976</b>	<b>1977</b>	<b>1978</b>	<b>1979</b>
Angle	112	95	127	130	128	
Same direction - rear end	48	42	43	49	57	
Same direction - other	8	2	10	16	9	
Opposite direction - head on	125	113	134	161	125	
Opposite direction - left turn	22	36	15	18	18	
Fixed object	180	179	183	175	234	
Pedestrian	247	255	254	258	281	
Other	50	59	62	74	74	
Non-collision	154	148	162	155	116	
Sideswipe	11	17	12	9	10	
<b>Total</b>	<b>957</b>	<b>946</b>	<b>1002</b>	<b>1045</b>	<b>1052</b>	

**Note:** Other category includes Railroad Train, Parked Vehicle, Animal, Other Object, Fell from Vehicle, Pedalcycle Involvement, Overturn Vehicle and Fell in Vehicle.

**P. TYPE OF VEHICLES INVOLVED  
(INCLUDING PARKED)**

Type	Fatal Accidents				
	1975	1976	1977	1978	1979
Passenger Car	933	875	864	954	958
Truck and full trailer	8	1	21	46	54
Tractor and Semi-trailer	62	57	69	38	26
Bus	14	12	12	16	7
Truck	140	155	156	191	203
School Bus	1	2	4	2	4
Motorcycle	42	50	82	78	82
Passenger Vehicle and Trailer	--	1	1	--	--
Compact	191	193	213	213	146
Taxi-Livery	--	--	1	1	1
Emergency Vehicle	3	1	5	--	3
Station Wagon	40	38	38	44	39
Type Unknown	11	10	16	29	25
Tractors, Farm, Road, Other	2	2	3	6	3
Moped	--	3	2	1	--
Snowmobile	--	--	4	1	6
Jeep	--	--	6	9	5
<b>Total</b>	<b>1447</b>	<b>1400</b>	<b>1497</b>	<b>1629</b>	<b>1562</b>

**Q. CHARACTER OF ROAD**

Road Character	Fatal Accidents				
	1975	1976	1977	1978	1979
Straight road	562	547	570	605	577
Sharp curve or turn	68	34	76	35	61
Other curves	114	157	133	184	176
Circle	1	1	1	2	4
Intersection	206	205	216	216	229
Railroad crossing	6	2	6	3	5
<b>Total</b>	<b>957</b>	<b>946</b>	<b>1002</b>	<b>1045</b>	<b>1052</b>

## R. ROAD DESIGNATION

Road Designation	Fatal Accidents				
	1975	1976	1977	1978	1979
State	177	240	228	223	195
County	304	310	343	319	348
Township	68	61	68	93	103
U.S.	144	86	130	165	168
Ramp on State	--	1	--	1	3
Borough or City	177	150	143	126	134
State Park	2	--	--	1	--
Garden State Parkway	19	33	28	29	25
Federal (Inter-state)	40	33	36	58	39
New Jersey Turnpike	23	30	25	26	33
Atlantic City Expressway	3	2	1	4	4
Institution	--	--	--	--	--
<b>Total</b>	<b>957</b>	<b>946</b>	<b>1002</b>	<b>1045</b>	<b>1052</b>

## S. SEX OF DRIVERS

Sex of Drivers	Fatal Accident				
	1975	1976	1977	1978	1979
Unknown *	53	70	57	86	88
Male	1162	1088	1190	1265	1236
Female	232	246	250	272	238
<b>Total</b>	<b>1447</b>	<b>1404</b>	<b>1497</b>	<b>1623</b>	<b>1562</b>

\* Unknown, includes Hit and Run Accidents and Parked Vehicles where driver information is not included.

## T. WHAT DRIVERS WERE DOING

What Drivers Were Doing	Fatal Accidents				
	1975	1976	1977	1978	1979
Making right turn	11	14	7	4	8
Making left turn	54	48	51	48	46
Making 'U' turn	4	3	3	8	6
Going straight ahead	982	991	1067	1137	1066
Slowing down, stopping	11	4	6	11	11
Overtaking (passing on right)	10	4	13	8	3
Forward from parking space	--	1	--	--	2
Backward from parking space	1	--	--	1	1
Other backing	7	3	10	4	5
Stopped in traffic lane	42	33	39	42	32
Starting from a traffic lane	5	4	4	--	3
Starting from a parked position	2	--	1	3	2
Parked	60	59	37	61	60
Skidding	5	8	5	5	9
Passing on left	19	15	9	28	15
Avoiding vehicle, object, pedestrian	16	18	10	20	18
Emerging from alley or driveway	5	5	10	5	10
Unknown	34	12	15	29	23
Crossing highway through island	3	2	2	--	1
Being towed or pushed	2	2	1	--	--
Pushing or towing vehicle	--	2	--	2	--
Stalled on railroad tracks	--	1	--	--	--
Rounding curve or circle	156	159	198	209	229
Entering highway	5	2	5	1	2
Changing lanes	13	4	4	3	10
<b>Total</b>	<b>1447</b>	<b>1404</b>	<b>1497</b>	<b>1629</b>	<b>1562</b>

## U. WHAT PEDESTRIANS WERE DOING

What Pedestrians were Doing	Fatal Accidents				
	1975	1976	1977	1978	1979
Standing in roadway	12	28	19	33	27
Walking with traffic	23	21	37	41	47
Crossing roadway	188	189	178	166	182
Walking on sidewalk	5	1	10	4	6
Standing on shoulder	9	13	7	12	10
Other	24	18	15	19	26
<b>Total</b>	<b>261</b>	<b>270</b>	<b>266</b>	<b>275</b>	<b>298</b>

**V. CONTRIBUTING CIRCUMSTANCES — WHERE INDICATED**

<b>Contributing Circumstances</b>	<b>1975</b>	<b>1976</b>	<b>1977</b>	<b>1978</b>	<b>1979</b>
Exceeding lawful speed	70	57	85	60	51
Too fast for conditions	30	29	46	41	32
Following too closely	3	1	6	1	2
On wrong side of road	26	28	34	18	9
Did not have Right of Way	38	36	43	31	26
Driver fell asleep	22	22	18	10	14
Failure to signal	--	--	--	1	2
Improper turns	25	28	18	17	15
Passing on hill or curve	1	4	1	2	--
Other improper passing	7	--	4	8	4
Inattentive driving	180	189	171	212	225
Improper crossing center island	1	--	2	--	3
Disregarding stop sign	37	43	51	49	46
Disregarding traffic light	19	15	30	33	27
Passing left of center line	1	--	--	3	2
Drunken driving	176	172	249	308	326
Improper starting from curb	--	--	--	--	--
Drunken bicyclist	1	--	2	1	2
Improper parking	5	1	1	4	7
Failure to keep right	27	16	15	33	31
Mechanical failure	7	5	9	19	12
Improper lights	4	5	1	5	4
Backing on highway	1	1	--	2	--
Stopped in roadway	6	7	6	7	5
Passed stopped school bus	--	--	1	--	--
Animal in roadway	1	1	--	1	--
Cutting in	1	--	2	2	3
Tire blew out	1	2	4	--	3
Other	28	35	23	38	49
Passing on right	1	1	1	1	2
Pedestrian violation	219	216	213	219	249
Ability impaired by drinking	104	94	27	--	--
Unknown	272	309	316	335	325
Driver under influence of drugs	6	1	1	5	1
Pedestrian under influence of drugs	--	--	--	2	3
<b>Total</b>	<b>1320</b>	<b>1318</b>	<b>1380</b>	<b>1468</b>	<b>1480</b>



# SPECIFIC AREAS OF CONCERN

## INTERSTATE HIGHWAY FATALITIES

The Interstate Highway System of New Jersey is still approximately 78.4% completed. Of the 416.8 miles of roadway which are projected for this system, 326.91 miles have been opened to the motoring public. With this number of roadway miles open through a variety of areas such as rural, urban, flat, hilly, etc., an equal variety of accidents have become prevalent. Beyond the smaller "damage to property" type of accidents we are now encountering the non-repairable . . . the human fatality. Thirty-six percent of the thirty-nine (39) fatal accidents which occurred during 1979 involved pedestrians. Twenty-three percent of the accidents had alcoholic beverages contribute heavily towards causing the accidents. Over the twelve month span, the death rate averaged 3.2 deaths per month, and one death for every 8 miles of roadway. In order to have a clear, concise picture of the type and age of victim, as well as the manner and contributing factors of these fatal motor vehicle accidents, the following facts are outlined for you.

## INTERSTATE HIGHWAY MILEAGE

Highway Number	Mileage Open	Fatal Accidents by Highway
I-76	3.04	1
I-78	57.06	1
I-80	68.30	10
I-95	45.54	3
I-195	19.12	1
I-278	2.00	--
I-280	15.85	8
I-287	43.50	8
I-295	66.02	7
I-495	3.58	--
I-676	2.90	--
<b>Total</b>	<b>326.91</b>	<b>39</b>

## INTERSTATE HIGHWAY FATALITIES 1979

**Interstate Fatal Accidents 39**  
**Interstate Fatalities 42**

Victim Classification		Age of Drivers	
Drivers	23	18 - 20	10
Passengers	9	21 - 24	4
Pedestrians	10	25 - 29	12
Pedalcyclist	--	30 - 39	13
<b>Total</b>	<b>42</b>	40 - 49	6
		50 - 64	12
		65 & Over	1
		Unknown	6
		<b>Total</b>	<b>64</b>

Manner of Collision		Contributing Circumstances Where Indicated	
Head on (wrong way)	2	Drunken driving	9
Fixed object	10	Fell asleep	3
Angle	--	Inattentive driving	13
Pedestrian	9	Excessive speed	3
Rear end	5	Driver under influence of drugs	--
Ran off roadway	7	Stopped in roadway	--
Pedalcyclist	--	Improper crossing center island	1
Fell from vehicle	--	Mechanical failure	1
Struck parked vehicle	6	Other (pedestrian)	8
Overtaken in roadway	--	Cutting in	1
<b>Total</b>	<b>39</b>	<b>Total</b>	<b>39</b>

### Victim Alcohol Factors

	.01 - .04%	.05 - .09%	.10 - .14%	.15% Over	Negative	No Test	Total
Drivers	3	1	2	4	10	3	23
Passengers	--	--	--	2	2	5	9
Pedestrians	--	--	--	4	4	2	10
Pedalcyclist	--	--	--	--	--	--	--
<b>Total</b>	<b>3</b>	<b>1</b>	<b>2</b>	<b>10</b>	<b>16</b>	<b>10</b>	<b>42</b>

## PEDALCYCLE INVOLVEMENT

During 1979, there was a 25% decrease in Fatal Pedalcycle Accidents and fatalities, compared to 1978.

Below is a statistical summary of the Fatal Pedalcycle Accidents that occurred in New Jersey during 1975 - 1976 - 1977 - 1978 - 1979.

	1975	1976	1977	1978	1979
Pedalcycle Accidents	28	24	19	32	24
Fatalities	28	24	19	32	24

Manner of Collision						Classification					
	75	76	77	78	79	Of Victim	75	76	77	78	79
Angle	20	12	10	14	12	Drivers	27	24	19	32	24
Same direction - Rear end	5	7	6	17	10	Passengers	1	--	--	--	--
Opposite direction - Head on	2	4	1	--	1	<b>Total</b>	<b>28</b>	<b>24</b>	<b>19</b>	<b>32</b>	<b>24</b>
Same direction - Other	1	1	2	1	1						
<b>Total</b>	<b>28</b>	<b>24</b>	<b>19</b>	<b>32</b>	<b>24</b>						

Contributing Circumstances Where Indicated						Ages of Victims					
	75	76	77	78	79	75	76	77	78	79	
Ability impaired by drinking	--	--	2	2	2	4 - 10	12	10	5	7	11
Inattentive driving	1	3	1	1	9	11 - 15	6	6	9	18	5
No rear lights	1	3	2	1	--	16 - 20	4	4	3	1	3
On wrong side of road	1	1	1	--	--	21 - 30	1	2	--	3	3
Did not have right-of-way	17	8	9	20	9	31 - 40	--	1	1	1	1
Disregarded traffic light	--	--	--	--	--	41 - 50	2	--	--	--	1
Failure to keep right	1	1	3	2	1	51 - 60	1	1	2	2	--
Disregarded stop sign	1	--	1	4	3	61 & Over	2	--	--	--	--
<b>Total</b>	<b>23</b>	<b>16</b>	<b>19</b>	<b>32</b>	<b>24</b>	<b>Total</b>	<b>28</b>	<b>24</b>	<b>19</b>	<b>32</b>	<b>24</b>

### Alcohol Involvement

Of the 24 pedalcycle fatalities, nineteen (19) were tested for alcohol content. None was found to be over .15% and sixteen (16) were negative. The remaining five (5) were not tested due to age factors, delayed deaths, etc. Three were under the influence of drugs.

## MOTORCYCLE INVOLVEMENT

There were 100,563 motorcycles registered in New Jersey during 1979, compared with 88,054 in 1978, for a 14.2% increase.

Following are statistics relating to Fatal Motorcycle Accidents that occurred in New Jersey during 1975 - 1976 - 1977 - 1978 - 1979.

	1975	1976	1977	1978	1979
Accidents	39	50	82	78	69
Fatalities	45	54	84	78	72

Victim Classification	Manner of Collision					Contributing Circumstances Where Indicated								
	75	76	77	78	79	75	76	77	78	79				
Drivers	35	41	67	67	62	2	6	13	10	10	Ability impaired by drinking	7	5	3
Passengers	7	11	14	11	7	9	6	20	16	17	Drunken driving	10	3	20
Pedestrians	3	2	3	--	3	7	9	18	14	13	Under influence of drugs	--	--	--
Pedalcyclists	--	--	--	--	--	7	9	3	7	4	Failure to keep right	--	3	3
<b>Total</b>	<b>45</b>	<b>54</b>	<b>84</b>	<b>78</b>	<b>72</b>	<b>1</b>	<b>--</b>	<b>--</b>	<b>6</b>	<b>3</b>	Improper left turn	--	2	1
											Inattentive driving	7	13	17
											Improper passing	--	--	1
											Excessive speed	2	8	19
											Did not have right-of-way	2	5	1
											Improper parking	1	--	1
											Mechanical failure	2	--	1
											Unknown	--	--	1
											Disregard of traffic light	--	1	2
											Disregard stop sign	--	--	1
<b>Total</b>	<b>42</b>	<b>50</b>	<b>82</b>	<b>78</b>	<b>70</b>	<b>39</b>	<b>50</b>	<b>82</b>	<b>78</b>	<b>69</b>	<b>Total</b>	<b>31</b>	<b>38</b>	<b>71</b>

## VICTIM ALCOHOL FACTORS

	.01% - .04%			.05% - .09%			.10% - .14%			.15% - Over			Negative			No Test			Total													
	75	76	77	78	79	75	76	77	78	79	75	76	77	78	79	75	76	77	78	79	75	76	77	78	79							
Drivers	2	7	8	2	2	2	6	5	7	8	11	9	2	15	13	15	7	11	19	21	17	9	10	10	11	13	35	41	64	67	61	
Passengers	1	1	1	--	1	1	2	1	3	2	1	--	--	2	--	2	1	4	8	3	1	2	4	3	5	1	7	11	17	11	7	
Pedestrians	--	--	--	--	--	1	1	--	1	--	1	--	1	1	--	--	1	1	--	--	1	1	--	1	--	--	3	2	3	--	3	
Pedalcyclists	--	--	--	--	--	--	--	--	--	--	--	--	--	--	--	--	1	--	--	--	--	--	--	--	--	--	--	--	--	--	--	--
<b>Total</b>	<b>3</b>	<b>8</b>	<b>9</b>	<b>2</b>	<b>3</b>	<b>3</b>	<b>9</b>	<b>6</b>	<b>11</b>	<b>10</b>	<b>13</b>	<b>9</b>	<b>3</b>	<b>18</b>	<b>13</b>	<b>17</b>	<b>9</b>	<b>16</b>	<b>27</b>	<b>24</b>	<b>19</b>	<b>12</b>	<b>14</b>	<b>14</b>	<b>16</b>	<b>14</b>	<b>45</b>	<b>54</b>	<b>84</b>	<b>78</b>	<b>71*</b>	

\* One Driver Under Influence of Drugs

**“THE AGE OF MAJORITY”**

**COMPARATIVE REPORT FOR 1975 - 1976 - 1977 - 1978 - 1979**

**The “Age of Majority” as it Relates to the Drinking Driver in New Jersey**

The below listed statistics reflect the “Age of Majority” Fatal Accident Occurrences, including alcohol involvement, for years 1975 through 1979, with numerical change for 1978 - 1979.

**Fatal Accident Comparative Report for 1975 - 1976 - 1977 - 1978 - 1979  
Relating to the “Age of Majority”**

	Fatal Accidents				18 - 20 Year Old Drivers				Drunk				Impaired				Had Been Drinking									
	75	76	77	78	79	75	76	77	78	79	75	76	77	78	79	75	76	77	78	79	75	76	77	78	79	
January	18	21	7	13	12	19	21	7	13	12	6	2	1	2	1	3	2	3	--	--	1	4	--	--	--	3
February	13	15	8	9	16	13	15	8	10	17	2	1	2	1	5	1	5	1	--	--	1	1	--	1	1	1
March	10	8	13	10	14	10	9	14	12	14	--	2	1	2	5	--	--	2	--	--	2	--	--	2	3	3
April	17	18	15	17	20	17	19	15	17	22	3	2	2	4	6	5	2	3	--	--	1	1	--	5	2	2
May	25	21	21	20	32	27	21	24	22	34	2	6	3	2	7	1	3	1	--	--	3	1	--	3	9	5
June	16	13	25	15	21	18	13	26	24	21	--	--	2	5	4	5	--	6	--	--	5	4	--	3	5	4
July	23	23	18	23	21	23	26	19	19	21	5	4	6	4	4	2	3	--	--	--	--	4	--	5	4	4
August	17	11	24	19	22	17	11	24	33	22	2	2	10	10	4	3	--	--	--	--	3	1	2	4	5*	5
September	19	30	22	32	13	20	31	23	20	13	2	7	7	4	2	3	1	--	--	--	2	3	2	--	4	4
October	24	14	24	19	20	24	14	24	18	22	3	2	10	8	6	5	2	--	--	--	3	--	--	1	2	2
November	19	17	16	17	18	19	18	16	25	19	3	2	5	8	10	3	3	--	--	--	--	--	--	3	2	2
December	9	14	22	22	22	9	14	22	17	25	1	2	7	4	9	3	2	--	--	--	--	--	1	2	1	1
<b>Total</b>	<b>210</b>	<b>205</b>	<b>215</b>	<b>216</b>	<b>231</b>	<b>216</b>	<b>212</b>	<b>222</b>	<b>230</b>	<b>242</b>	<b>29</b>	<b>32</b>	<b>56</b>	<b>54</b>	<b>63</b>	<b>34</b>	<b>23</b>	<b>16</b>	<b>--</b>	<b>--</b>	<b>21</b>	<b>19</b>	<b>5</b>	<b>29</b>	<b>41*</b>	
<b>Change</b>					<b>+ 15</b>					<b>+ 12</b>					<b>+ 9</b>					<b>--</b>					<b>+ 12</b>	

\* One Driver Under Influence of Drugs

**NOTE:** The percentage of 18 - 20 year old drivers who were either drunk or impaired has increased since the inception of The Age of Majority Law on January 1, 1973.  
 Those who were drunk or impaired increased from 8.9% in 1972; to 16.3% in 1973; to 27.5% in 1974; to 29.2% in 1975; decreased to 25.9% in 1976; increased to 32.4% in 1977; decreased to 23.4% in 1978; and increased to 26.1 in 1979.  
 Due to a change in law, as of July 1, 1977 all impaired drivers are carried as drunk drivers.

**FATAL ACCIDENTS BY COUNTY,  
MUNICIPALITY, DATE, TIME AND LOCATION**

<b>LEGEND</b>			
A/C .....	Atlantic City Expressway	N.J.T.P. ....	New Jersey Turnpike
C.R. ....	County Road	M.P. ....	Mile Post
G.S.P. ....	Garden State Parkway	S.H. ....	State Highway
* Death occurred 30 days after date of accident			

**ATLANTIC COUNTY**

<b>Municipality</b>	<b>Date</b>	<b>Day of Week</b>	<b>Time</b>	<b>Roadway - M.P.</b>	<b>Persons Killed</b>
Hamilton Twsp.	01-11-79	Thursday	9:00 a.m.	A/C Exp. - M.P. 23.9	1 Driver
Port Republic City	02-08-79	Thursday	4:32 a.m.	G.S.P. - M.P. 46.25	1 Driver
Buena Boro	02-10-79	Saturday	4:26 p.m.	Lincoln Avenue	1 Driver
Mullica Twsp.	03-11-79	Sunday	1:12 a.m.	U.S. 30 - M.P. 19.5	1 Pedestrian
Mullica Twsp.	03-18-79	Sunday	6:42 p.m.	U.S. 30 - M.P. 18.5	1 Pedestrian
Mullica Twsp.	04-13-79	Friday	2:36 p.m.	C.R. 542	1 Driver
Hamilton Twsp.	04-21-79	Saturday	7:13 a.m.	U.S. 40 - M.P. 47.1	1 Driver
Egg Harbor City	04-25-79	Wednesday	12:01 a.m.	U.S. 30 - M.P. 16.8	1 Driver
Hamilton Twsp.	05-01-79	Tuesday	9:17 p.m.	U.S. 322 & C.R. 559 - M.P. 40.9	1 Passenger
Egg Harbor Twsp.	05-03-79	Thursday	10:44 p.m.	English Creek Ave. & Zion Road	1 Passenger
Hamilton Twsp.	05-05-79	Saturday	4:08 a.m.	U.S. 322 - M.P. 43.7	1 Passenger
Hamilton Twsp.	05-05-79	Saturday	12:15 p.m.	S.H. 50 & M.P. 24.8 Chestnut Street	1 Pedestrian
Mullica Twsp.	05-13-79	Sunday	9:09 p.m.	U.S. 30 - M.P. 25	1 Pedestrian
*Galloway Twsp.	05-17-79	Thursday	11:56 a.m.	U.S.30 - M.P. 9.6 & Ash Avenue	1 Passenger*
Egg Harbor Twsp.	05-18-79	Friday	10:49 a.m.	Tilton Road	1 Driver
Mullica Twsp.	05-23-79	Wednesday	6:32 p.m.	C.R. 542 - M.P. 7.1	1 Driver
Hammonton Town	05-28-79	Monday	2:05 p.m.	U.S. 30 - M.P. 29.6	1 Passenger
Pleasantville City	05-30-79	Wednesday	10:32 p.m.	Main Street	1 Driver
Hamilton Twsp.	06-02-79	Saturday	9:50 p.m.	U.S. 322 - M.P. 43.4	1 Driver
Northfield City	06-07-79	Thursday	5:08 p.m.	Oak Avenue & Cedarbridge Road	1 Driver
Egg Harbor Twsp.	06-24-79	Sunday	1:20 p.m.	Mt. Airy Avenue	1 Driver
Buena Vista	07-04-79	Wednesday	1:15 a.m.	C.R. 55	1 Driver 1 Passenger
Hammonton Town	07-13-79	Friday	1:58 p.m.	U.S. 30 - M.P. 30.0 Pine Road	1 Driver 1 Passenger
Somers Point City	07-13-79	Friday	12:29 p.m.	Jefferson Avenue	1 Driver
Galloway Twsp.	07-15-79	Sunday	3:43 a.m.	U.S. 30 - M.P. 8.7	1 Pedestrian
Egg Harbor Twsp.	07-21-79	Saturday	10:32 p.m.	U.S. 322/40 M.P. 54.8	1 Driver
Egg Harbor Twsp.	07-27-79	Friday	8:51 p.m.	U.S. 322/40 M.P. 61.3	1 Pedestrian

**ATLANTIC COUNTY (cont.)**

<b>Municipality</b>	<b>Date</b>	<b>Day of Week</b>	<b>Time</b>	<b>Roadway - M.P.</b>	<b>Persons Killed</b>
Folsom Boro	08-03-79	Friday	10:00 p.m.	U.S. 322 - M.P. 32.9	1 Pedestrian
Egg Harbor City	08-17-79	Friday	9:49 p.m.	Moss Mill Road & Philadelphia Avenue	1 Driver 1 Passenger
Hamilton Twsp.	08-17-79	Friday	9:15 p.m.	C.R. 559 - M.P. 18.9	1 Driver
Egg Harbor Twsp.	08-22-79	Wednesday	1:41 p.m.	Delilah Road & Tremont Avenue	1 Pedestrian
Northfield City	09-02-79	Sunday	9:04 a.m.	Rt. 9 - M.P. 37.5	1 Passenger
Hamilton Twsp.	09-09-79	Sunday	10:56 a.m.	C.R. 575 & A/C Exp. - 12E. Ramp	1 Passenger
Pleasantville City	09-10-79	Monday	7:17 p.m.	Main Street	1 Driver
Atlantic City	09-14-79	Friday	7:44 p.m.	U.S. 30 - M.P. 2.20	1 Driver
Galloway Twsp.	09-21-79	Friday	6:00 p.m.	G.S.P. - M.P. 45	1 Driver
Absecon City	09-27-79	Thursday	9:10 p.m.	U.S. 30 - M.P. 6.7	1 Driver
Pleasantville City	09-28-79	Friday	5:53 p.m.	Atlantic Avenue & Franklin Avenue	1 Pedestrian
Ventnor City	09-30-79	Sunday	12:59 a.m.	Ventnor Avenue	1 Driver
Galloway Twsp.	10-01-79	Monday	4:15 p.m.	Jim Leeds Road & Pomona Road	2 Passengers
Egg Harbor City	10-05-79	Friday	7:28 p.m.	U.S. 30 - M.P. 14	1 Driver
Atlantic City	10-12-79	Friday	5:00 a.m.	U.S. 40 - M.P. 63.2	1 Pedestrian
Linwood City	10-14-79	Sunday	2:40 a.m.	Shore Road & Edgewood Avenue	1 Driver
Hamilton Twsp.	10-16-79	Tuesday	10:45 p.m.	U.S. 322 - M.P. 38.5	1 Driver
Hamilton Twsp.	10-22-79	Monday	10:56 a.m.	A/C Exp. - M.P. 21.9	1 Driver
Absecon City	11-01-79	Thursday	4:16 a.m.	New Jersey Avenue & Ritz Drive	1 Driver
Pleasantville City	11-09-79	Friday	9:28 a.m.	A/C Exp. - M.P. 3.4	1 Driver
Atlantic City	11-11-79	Sunday	10:24 p.m.	U.S. 30 - M.P. 3.0	1 Pedestrian
Hamilton Twsp.	11-22-79	Thursday	9:15 p.m.	U.S. 40 - M.P. 44.1	2 Drivers
Hamilton Twsp.	11-25-79	Sunday	5:27 a.m.	U.S. 40 - M.P. 47.4	1 Driver
Egg Harbor City	11-29-79	Thursday	1:26 a.m.	C.R. 563	1 Driver
Pleasantville City	12-11-79	Tuesday	5:16 p.m.	Delilah Road	1 Pedestrian
Hamilton Twsp.	12-13-79	Thursday	4:13 p.m.	U.S. 40 -M.P. 51.1	1 Passenger
Atlantic City	12-15-79	Saturday	8:59 p.m.	U.S. 30 - M.P. 2.25	1 Driver
Buena Vista Twsp.	12-15-79	Saturday	11:45 p.m.	C.R. 557 & C.R. 681 - M.P. 26.4	1 Driver 1 Passenger
Galloway Twsp.	12-23-79	Sunday	4:08 a.m.	G.S.P. - M.P. 42.4	1 Passenger

**BERGEN COUNTY**

<b>Municipality</b>	<b>Date</b>	<b>Day of Week</b>	<b>Time</b>	<b>Roadway - M.P.</b>	<b>Persons Killed</b>
Lodi Boro	01-04-79	Thursday	3:18 a.m.	Arnot Street	1 Passenger
Upr. Saddle River Boro	01-13-79	Saturday	7:41 p.m.	W. Saddle River Rd.	1 Passenger

**BERGEN COUNTY (cont.)**

<b>Municipality</b>	<b>Date</b>	<b>Day of Week</b>	<b>Time</b>	<b>Roadway - M.P.</b>	<b>Persons Killed</b>
Teaneck Twsp.	01-17-79	Wednesday	1:45 a.m.	I-95 - M.P. 70.5	1 Driver
Paramus Boro	01-20-79	Saturday	1:20 a.m.	S.H. 17	1 Driver
Lodi Boro	01-20-79	Saturday	2:21 p.m.	U.S. 46 & Outwater Lane	1 Passenger
Ridgewood Village	02-01-79	Thursday	1:02 p.m.	East Glen & Fairfield Avenues	1 Passenger
Mahwah Twsp.	02-01-79	Thursday	10:54 p.m.	S.H. 17	1 Driver
Allendale Boro	02-03-79	Saturday	1:34 a.m.	E. Allendale Avenue	1 Passenger
Edgewater Boro	02-10-79	Saturday	9:20 p.m.	River Road	1 Pedestrian
Oakland Boro	02-17-79	Saturday	7:00 a.m.	Skyline Drive	1 Driver
*Fort Lee Boro	02-22-79	Thursday	7:25 p.m.	Horizon Road	1 Pedestrian*
Lodi Boro	02-23-79	Friday	4:37 a.m.	S.H. 46	1 Driver
Saddle Brook Twsp.	02-23-79	Friday	7:12 p.m.	S.H. 46 & 5th St.	1 Pedestrian
Ridgefield Boro	02-24-79	Saturday	11:38 p.m.	Bergen Blvd. & Elm Ave	1 Driver
Englewood Cliffs Boro	03-01-79	Thursday	5:56 p.m.	Palisades Int. Parkway	1 Driver 1 Passenger
E. Rutherford Boro	03-09-79	Friday	5:25 p.m.	S.H. 3	1 Pedestrian
Ridgewood Village	03-15-79	Thursday	10:21 p.m.	Morningside Road	1 Pedestrian
N. Arlington Boro	03-20-79	Tuesday	1:03 p.m.	S.H. 3	1 Pedestrian
Ridgefield Boro	03-24-79	Saturday	7:10 p.m.	N.J.T.P. - M.P. 115.15	1 Driver 2 Passengers
Paramus Boro	03-29-79	Thursday	2:27 p.m.	S.H. 4	1 Pedestrian
Paramus Boro	04-01-79	Sunday	9:53 p.m.	Paramus Road & Ridgewood Avenue	1 Driver
Fair Lawn Boro	04-07-79	Saturday	7:14 a.m.	Saddle River Road	1 Pedestrian
E. Rutherford Boro	04-12-79	Wednesday	1:22 a.m.	S.H. 3 & Berrys Creek Bridge	1 Driver
Ramsey Boro	04-13-79	Friday	9:19 p.m.	S.H. 17 - M.P. 21.8	1 Pedestrian
Hillsdale Boro	04-13-79	Friday	11:52 p.m.	Washington Avenue	1 Driver
River Edge Boro	04-14-79	Saturday	2:53 p.m.	Howland Avenue & Fifth Avenue	1 Driver
Washington Twsp.	04-18-79	Wednesday	8:34 p.m.	Pascack Road & Linwood Avenue	1 Driver
Elmwood Park Boro	04-28-79	Saturday	3:20 a.m.	I-80EB - M.P. 61.3	1 Pedestrian
River Edge Boro	05-03-79	Thursday	6:04 p.m.	Kinderkamack Road	1 Pedestrian
New Milford Boro	05-05-79	Saturday	6:34 p.m.	Boulevard	1 Pedestrian
Ramsey Boro	05-07-79	Monday	9:25 p.m.	Wyckoff Avenue	1 Driver
Allendale Boro	05-19-79	Saturday	1:35 a.m.	E. Allendale Avenue	1 Passenger
Teaneck Twsp.	05-24-79	Thursday	2:50 a.m.	S.H. 4 & River Road Overpass	1 Driver 2 Passengers
Fort Lee Boro	05-26-79	Saturday	4:20 a.m.	I-95 - Geo. Wash. Bridge	1 Driver
Franklin Lakes Boro	06-01-79	Friday	6:40 p.m.	Woodside Avenue	1 Passenger
Alpine Boro	06-03-79	Sunday	9:59 p.m.	S.H. 9W - M.P. 6.6	1 Driver



**BERGEN COUNTY (cont.)**

<b>Municipality</b>	<b>Date</b>	<b>Day of Week</b>	<b>Time</b>	<b>Roadway - M.P.</b>	<b>Persons Killed</b>
E. Rutherford Boro	06-10-79	Sunday	9:43 p.m.	S.H. 20 - Rt.17 Ramp	1 Passenger
Franklin Lakes Boro	06-15-79	Friday	6:37 p.m.	Franklin Avenue	1 Pedestrian
Paramus Boro	06-18-79	Monday	10:42 p.m.	Pascack Road	1 Driver
Hackensack City	06-19-79	Tuesday	2:40 p.m.	S. River Street	1 Driver
Ridgewood Village	06-19-79	Tuesday	10:02 p.m.	E. Glenn Avenue	1 Driver
Paramus Boro	07-14-79	Saturday	10:43 a.m.	S.H. 17	1 Pedestrian
Ridgewood Village	07-23-79	Monday	12:36 a.m.	S.H. 17 - M.P. 16.1 & E.Saddle Rv. Rd. Ramp	1 Passenger
Englewood City	07-28-79	Saturday	11:35 a.m.	Grand Avenue & Bancker Street	1 Driver
Paramus Boro	08-04-79	Saturday	3:21 a.m.	S.H. 17 & G.S. Plaza Access Rd.	1 Passenger
Alpine Boro	08-11-79	Saturday	2:56 a.m.	Palisades Int. Parkway	2 Drivers
Lodi Boro	08-17-79	Friday	4:50 p.m.	S. Main Street	1 Driver
Hasbrouck	08-18-79	Saturday	12:16 a.m.	S.H. 17	1 Passenger
Montvale	08-19-79	Sunday	8:17 a.m.	Spring Valley Road	1 Driver
Wyckoff Twsp.	08-22-79	Wednesday	1:55 a.m.	Franklin Avenue	1 Driver
Teaneck Twsp.	08-29-79	Wednesday	11:28 p.m.	Roemer Avenue	1 Pedestrian
Palisades Park Boro	08-30-79	Thursday	6:07 p.m.	E. Brinkerhoff & Glenn Avenues	1 Driver
Leonia Boro	08-31-79	Friday	12:50 a.m.	Sylvan Avenue	1 Passenger
Alpine Boro	08-31-79	Friday	11:41 p.m.	Palisades Int. Parkway	1 Passenger
Little Ferry Boro	09-03-79	Monday	10:45 p.m.	U.S. 46	1 Driver
Dumont Boro	09-06-79	Thursday	6:17 a.m.	Washington Avenue & W. Quackenbush Ave.	1 Pedestrian
Palisades Park Boro	09-06-79	Thursday	8:30 a.m.	Grand Ave. & Fair St.	1 Pedestrian
Elmwood Park Boro	09-07-79	Friday	8:25 p.m.	U.S. 46 & G.S.P.	1 Pedestrian
Rutherford Boro	09-12-79	Wednesday	1:14 a.m.	Ramp Y	1 Driver
Saddle Brook Twsp.	09-16-79	Sunday	2:51 a.m.	North Midland Avenue	1 Driver
Rutherford Boro	09-18-79	Tuesday	6:01 a.m.	S.H. 17	1 Pedestrian
Carlstadt Boro	09-19-79	Wednesday	2:42 p.m.	Washington & & Moonachie Avenues	1 Pedestrian
Fort Lee Boro	09-28-79	Friday	1:06 a.m.	Hudson Terrace & Palisades Int. Parkway	1 Pedestrian
Saddle Brook Twsp	10-07-79	Sunday	11:15 p.m.	North Midland Avenue	1 Driver
Hasbrouck	10-08-79	Monday	6:15 a.m.	S.H. 17	1 Driver
Teaneck Twsp.	10-10-79	Wednesday	11:45 a.m.	I-95 Service Road, M.P. 70.1	1 Driver
Palisades Park Boro	10-11-79	Thursday	6:30 a.m.	Broad Avenue	1 Pedestrian
Montvale Boro	10-20-79	Saturday	3:39 a.m.	G.S.P. - M.P. 171.4	1 Driver
River Edge Boro	10-21-79	Sunday	1:06 p.m.	S.H. 4	1 Driver
Paramus Boro	10-26-79	Friday	6:44 a.m.	Fairview Avenue	1 Pedestrian
Ramsey Boro	10-26-79	Friday	4:22 p.m.	S.H. 17	1 Pedestrian

**BERGEN COUNTY (cont.)**

<b>Municipality</b>	<b>Date</b>	<b>Day of Week</b>	<b>Time</b>	<b>Roadway - M.P.</b>	<b>Persons Killed</b>
Montvale Boro	10-27-79	Saturday	6:54 p.m.	Kinderkamack Road	1 Pedestrian
Montvale Boro	10-27-79	Saturday	1:10 a.m.	Summit Avenue	1 Driver 1 Passenger
Ridgewood Village	10-28-79	Sunday	1:18 p.m.	E. Ridgewood Avenue	1 Driver
Fort Lee Boro	11-05-79	Monday	10:36 a.m.	Inwood Terrace & Plateau Avenue	1 Pedestrian
Mahwah Twsp.	11-05-79	Monday	6:29 p.m.	Franklin Turnpike	1 Driver
Dumont Boro	11-06-79	Tuesday	1:13 p.m.	Dulles Dr. & DePew St.	1 Driver
Paramus Boro	11-16-79	Friday	12:25 a.m.	S.H. 17	1 Driver
Elmwood Park Boro	11-19-79	Monday	10:48 p.m.	S.H. 4 & Rosedale Ave.	1 Pedestrian
New Milford Boro	11-20-79	Tuesday	1:15 a.m.	Boulevard & Henley Ave.	1 Driver
Englewood City	11-24-79	Saturday	1:49 a.m.	Lafayette Place & Englewood Avenue	1 Passenger
E. Rutherford Boro	11-25-79	Sunday	7:17 p.m.	S.H. 3	1 Pedestrian
Carlstadt Boro	11-29-79	Thursday	1:40 a.m.	S.H. 17 - Ramp Paterson Plank Road	1 Pedestrian
Park Ridge Boro	11-30-79	Friday	9:48 a.m.	Capri Terrace	1 Passenger
*Bergenfield Boro	12-11-79	Tuesday	1:04 p.m.	Woodbine Street	1 Passenger*
Fort Lee Boro	12-13-79	Thursday	5:16 p.m.	Lemoine Avenue	1 Pedestrian
Paramus Boro	12-15-79	Saturday	3:20 a.m.	Forest Avenue	1 Driver
Hohokus Boro	12-21-79	Friday	6:51 a.m.	Sheridan Avenue	1 Pedestrian
Saddle River Boro	12-21-79	Friday	11:36 p.m.	Chestnut Ridge Road	1 Driver
Fair Lawn Boro	12-31-79	Monday	3:04 p.m.	Romaine & Mansfield Drive	1 Driver

**BURLINGTON COUNTY**

<b>Municipality</b>	<b>Date</b>	<b>Day of Week</b>	<b>Time</b>	<b>Roadway - M.P.</b>	<b>Persons Killed</b>
Evesham Twsp.	01-01-79	Monday	2:57 a.m.	East Main Street	1 Passenger
Lumberton Twsp.	01-11-79	Thursday	5:27 p.m.	C.R. 612	1 Pedestrian
Palmyra Boro	01-15-79	Monday	12:41 p.m.	Columbia Avenue & Cleveland Avenue	1 Driver
Pemberton Twsp.	01-23-79	Tuesday	12:10 p.m.	S.H. 70 - M.P. 29.8	1 Driver
Burlington Twsp.	02-02-79	Friday	2:48 p.m.	U.S. 130 - M.P. 48.0	1 Driver
Medford Twsp.	02-05-79	Monday	11:56 p.m.	C.R. 620	1 Driver
Hainesport Twsp.	02-09-79	Friday	7:17 p.m.	S.H. 38 - M.P. 14.9	1 Pedestrian
Evesham Twsp.	02-15-79	Thursday	11:50 p.m.	S.H. 73 - M.P. 22.7	1 Passenger
Burlington City	02-21-79	Wednesday	8:32 a.m.	C.R. 541 & Morris Ave.	1 Driver
Mt. Laurel Twsp.	02-21-79	Wednesday	11:06 p.m.	S.H. 38 - M.P. 11.0	1 Passenger
Lumberton Twsp.	02-24-79	Saturday	12:54 a.m.	S.H. 38 - M.P. 16.0	1 Passenger
Cinnaminson Twsp.	03-06-79	Tuesday	8:16 a.m.	U.S. 130 - M.P. 37.8	1 Driver
Mt. Laurel Twsp.	03-15-79	Thursday	11:44 p.m.	Larchmont Blvd.	1 Driver

**BURLINGTON COUNTY (cont.)**

<b>Municipality</b>	<b>Date</b>	<b>Day of Week</b>	<b>Time</b>	<b>Roadway - M.P.</b>	<b>Persons Killed</b>
Shamong Twsp.	03-16-79	Friday	2:39 p.m.	C.R. 541 & C.R. 534	1 Passenger
No. Hanover Twsp.	03-27-79	Tuesday	10:10 a.m.	C.R. 537 - M.P. 29.0	1 Passenger
Bordentown Twsp.	03-28-79	Wednesday	9:20 p.m.	N.J.T.P. M.P. 53.33	1 Driver
Hainesport Twsp.	04-03-79	Tuesday	3:47 a.m.	S.H. 38 - M.P. 12.8	1 Driver
Pemberton Twsp.	04-07-79	Saturday	9:08 p.m.	C.R. 644	1 Driver
Washington Twsp.	04-14-79	Saturday	10:00 a.m.	C.R. 542 - M.P. 14.2	1 Passenger
Mt. Laurel Twsp.	04-14-79	Saturday	2:11 a.m.	C.R.614 & C.R. 537	1 Passenger
Cinnaminson Twsp.	04-26-79	Thursday	7:43 p.m.	U.S. 130 - M.P. 38.1	1 Pedestrian
Mt. Laurel Twsp.	04-30-79	Monday	4:45 p.m.	I-295 - M.P. 40.4	1 Driver
Mansfield Twsp.	05-06-79	Sunday	2:30 p.m.	N.J.T.P. - M.P. 4	1 Passenger
Burlington City	05-07-79	Monday	12:06 p.m.	C.R. 541	1 Pedestrian
Hainesport Twsp.	05-10-79	Thursday	9:38 p.m.	Deacon Road	1 Driver
Chesterfield Twsp.	05-20-79	Sunday	6:25 a.m.	N.J.T.P.	2 Passengers
Lumberton Twsp.	05-26-79	Saturday	7:08 p.m.	Creek Road	1 Driver
Medford Twsp.	05-31-79	Thursday	3:10 a.m.	S.H. 70 - M.P. 13.9	1 Driver
Lumberton Twsp.	06-02-79	Saturday	1:14 a.m.	C.R. 541	1 Driver
New Hanover Twsp.	06-16-79	Saturday	6:42 a.m.	C.R. 616 - M.P. 14.7	2 Passengers
Bass River Twsp.	06-25-79	Monday	12:35 p.m.	U.S. 9 - M.P. 55.2	1 Driver
Pemberton Twsp.	06-30-79	Saturday	7:44 p.m.	C.R. 642	1 Driver
Florence Twsp.	07-17-79	Tuesday	1:29 a.m.	I-295 - M.P. 51.3	1 Driver
Bordentown Twsp.	07-19-79	Thursday	6:00 a.m.	I-295 - M.P. 56.8	1 Pedestrian
Medford Twsp.	07-21-79	Saturday	10:11 a.m.	Fayrestown Road & New Freedom Road	1 Driver
Pemberton Twsp.	07-27-79	Friday	10:03 p.m.	S.H. 70 - M.P. 31.0	1 Passenger
Pemberton Twsp.	07-28-79	Saturday	11:40 p.m.	C.R. 645	1 Driver
Bordentown Twsp.	08-05-79	Sunday	3:40 a.m.	U.S. 130 - M.P. 56.9	1 Pedestrian
Springfield Twsp.	08-14-79	Tuesday	9:25 p.m.	N.J.T.P. - M.P. 45	1 Pedestrian
Florence Twsp.	08-16-79	Thursday	11:04 p.m.	C.R. 656	1 Driver
Burlington Twsp.	08-17-79	Friday	7:34 a.m.	C.R. 633 & Willow Way	1 Driver
Chesterfield Twsp.	08-18-79	Saturday	5:25 a.m.	Chesterfield - Crosswicks Road	1 Driver
Bass River Twsp.	08-18-79	Saturday	7:35 p.m.	U.S. 9 - M.P. 58.7	1 Driver
Mt. Laurel Twsp.	08-23-79	Thursday	4:30 a.m.	N.J.T.P. - M.P. 38.9	1 Driver
No. Hanover Twsp.	08-25-79	Saturday	2:24 a.m.	C.R. 616 - M.P. 17.4	1 Driver
Cinnaminson Twsp.	08-26-79	Sunday	10:45 p.m.	Forklanding Road	1 Passenger
Southampton Twsp.	08-27-79	Monday	4:30 p.m.	U.S. 206 - M.P. 21.3	1 Driver 1 Passenger
Edgewater Park Twsp.	09-03-79	Monday	12:11 a.m.	Otto Avenue	1 Driver
Moorestown Twsp.	09-09-79	Sunday	4:06 p.m.	C.R. 614 & Centerton Road	1 Driver
Cinnaminson Twsp.	09-10-79	Monday	2:09 p.m.	Wedgewood Avenue	1 Driver
Shamong Twsp.	09-11-79	Tuesday	11:47 a.m.	U.S. 206 - M.P. 9.1	1 Passenger

**BURLINGTON COUNTY (cont.)**

<b>Municipality</b>	<b>Date</b>	<b>Day of Week</b>	<b>Time</b>	<b>Roadway - M.P.</b>	<b>Persons Killed</b>
Riverside Twsp.	10-08-79	Monday	1:24 p.m.	C.R. 613 - Fairview St.	1 Driver
Springfield Twsp.	10-12-79	Friday	11:25 a.m.	S.H. 206 - M.P. 28.3	1 Passenger
Bordentown Twsp.	10-12-79	Friday	7:58 p.m.	Burlington Road	1 Passenger
Cinnaminson Twsp.	10-20-79	Saturday	1:31 a.m.	U.S. 130 - M.P. 36.1	1 Pedestrian
Pemberton Twsp.	10-27-79	Saturday	10:06 p.m.	C.R. 645	1 Pedestrian
Chesterfield Twsp.	11-04-79	Sunday	2:40 a.m.	Main Street	1 Driver
Southampton Twsp.	11-08-79	Thursday	6:00 a.m.	U.S. 206 - M.P. 22.1	1 Driver
Woodland Twsp.	11-13-79	Tuesday	8:20 p.m.	S.H. 72 - M.P. 11.4	1 Driver
Palmyra Boro	11-16-79	Friday	1:46 a.m.	S.H. 73 - M.P. 33.7	1 Passenger
Pemberton Twsp.	11-16-79	Friday	5:56 p.m.	C.R. 616	1 Passenger
Shamong Twsp.	11-18-79	Sunday	8:08 p.m.	C.R. 541	1 Passenger
Medford Twsp.	11-20-79	Tuesday	9:01 a.m.	C.R.541 & Trimble St.	1 Driver
Mt. Laurel Twsp.	11-24-79	Saturday	9:40 p.m.	I-295 - M.P. 43.6	1 Pedestrian
Mt. Laurel Twsp.	11-30-79	Friday	7:10 p.m.	S.H. 38 - M.P. 10.4	1 Driver
Springfield Twsp.	12-02-79	Sunday	3:05 a.m.	C.R. 545 & C.R. 537	1 Passenger
Bordentown Twsp.	12-06-79	Thursday	7:26 p.m.	U.S.130 - M.P. 56.5	1 Pedestrian
Maple Shade Twsp.	12-08-79	Saturday	1:10 a.m.	S.H. 73 - M.P. 28.2	1 Pedestrian
Woodland Twsp.	12-12-79	Wednesday	7:25 p.m.	C.R. 532 & C.R. 563	1 Driver
Pemberton Twsp.	12-24-79	Monday	8:09 p.m.	C.R. 530 - M.P. 12.5	1 Pedestrian
Mansfield Twsp.	12-25-79	Tuesday	12:43 a.m.	Rt. 68 WB & White Pine Road	1 Driver

**CAMDEN COUNTY**

<b>Municipality</b>	<b>Date</b>	<b>Day of Week</b>	<b>Time</b>	<b>Roadway - M.P.</b>	<b>Persons Killed</b>
Haddon Heights Boro	01-03-79	Wednesday	12:23 p.m.	U.S. 30 - M.P. 51.75	1 Driver
Del. River Port Auth.	01-09-79	Tuesday	10:30 a.m.	U.S. 30 - Ben Franklin Bridge	1 Driver
Berlin Boro	01-12-79	Friday	1:20 a.m.	U.S. 30 - M.P. 43.1	1 Driver
Tavistock Boro	01-12-79	Friday	4:45 p.m.	I-295 - M.P. 31.4	1 Driver
Pennsauken Twsp.	01-16-79	Tuesday	11:44 a.m.	C.R. 644	1 Driver
Winslow Twsp.	01-17-79	Wednesday	6:21 p.m.	U.S. 30 - M.P. 35.8	1 Driver
*Gloucester Twsp	01-20-79	Saturday	10:39 a.m.	C.R. 703	1 Driver*
Lindenwold Boro	01-27-79	Saturday	12:37 a.m.	C.R. 702	1 Driver
Camden City	01-28-79	Sunday	2:16 a.m.	Broadway	1 Pedestrian
Winslow Twsp.	02-25-79	Sunday	11:38 a.m.	C.R. 724	1 Passenger
Gloucester Twsp.	03-04-79	Sunday	4:01 p.m.	Little Mill Road & York Terrace	1 Driver
Voorhees Twsp.	03-24-79	Saturday	4:12 a.m.	White Horse Road & Lucas Lane	1 Driver
Gibbsboro Boro	03-24-79	Saturday	4:15 p.m.	C.R. 561 - M.P. 38.9 & Berlin Road	1 Passenger

**CAMDEN COUNTY (cont.)**

<b>Municipality</b>	<b>Date</b>	<b>Day of Week</b>	<b>Time</b>	<b>Roadway - M.P.</b>	<b>Persons Killed</b>
Camden City	03-27-79	Tuesday	11:07 p.m.	27th Street	1 Pedestrian
Camden City	03-29-79	Thursday	9:45 p.m.	Marlton Avenue	1 Pedestrian
Winslow Twsp.	04-04-79	Wednesday	2:09 a.m.	U.S. 30 - M.P. 33.55	1 Driver
Gloucester Twsp.	04-06-79	Friday	10:27 a.m.	College & Cherrywood	1 Driver
Pennsauken Twsp.	04-07-79	Saturday	3:05 a.m.	Remington Avenue M.P. 32.8	1 Passenger
Haddon Twsp.	04-16-79	Monday	8:09 p.m.	U.S. 130 - M.P.28.7	1 Driver
Stratford Boro	04-20-79	Friday	12:19 a.m.	C.R. 673 & C.R. 727	1 Passenger
Gloucester City	04-22-79	Sunday	3:25 a.m.	I-76 - M.P. 1.1	1 Passenger
Cherry Hill Twsp.	04-27-79	Friday	10:30 p.m.	I-295 - M.P. 31.6	1 Driver 1 Passenger
Winslow Twsp.	05-03-79	Thursday	10:10 p.m.	S.H. 73 - Tom Wells Rd.	1 Driver
Gloucester City	05-05-79	Saturday	12:16 a.m.	U.S. 130 - M.P. 27.2	1 Driver
Camden City	05-10-79	Thursday	8:09 p.m.	8th & Elm Streets	1 Driver
Camden City	05-11-79	Friday	12:54 p.m.	Ferry Avenue	1 Pedalcyclist
Bellmawr Boro	05-13-79	Sunday	7:55 p.m.	W. Browning Road	1 Pedestrian
Winslow Twsp.	05-13-79	Sunday	10:51 p.m.	C.R. 689 & C.R. 706	1 Passenger
Gloucester Twsp.	05-18-79	Friday	6:28 p.m.	Berlin/Crosskeys Road	1 Driver
Pennsauken Twsp.	05-19-79	Saturday	4:55 p.m.	C.R. 543	1 Driver
Camden City	05-26-79	Saturday	8:55 p.m.	Lake Shore Drive	1 Pedestrian
Pine Hill Boro	05-28-79	Monday	8:12 p.m.	New Freedom Road	1 Driver 1 Passenger
Pennsauken Twsp.	06-03-79	Sunday	2:26 a.m.	S.H. 73 & C.R. 644 - M.P. 32.1	1 Pedestrian
Berlin Boro	06-05-79	Tuesday	8:23 p.m.	U.S. 30 - M.P. 40.8	1 Driver
Haddon Heights Boro	06-10-79	Sunday	8:11 a.m.	Prospect Road	1 Pedestrian
Pennsauken Twsp.	06-19-79	Tuesday	6:20 p.m.	U.S. 130 - M.P. 34.0 - Union Avenue	1 Passenger
Lawnside Boro.	06-22-79	Friday	2:23 p.m.	U.S. 30 - M.P. 50.1	1 Pedestrian
Berlin Boro	06-25-79	Monday	6:24 p.m.	Watsonstown/ New Freedom Road	1 Pedalcyclist
Winslow Twsp.	06-29-79	Friday	4:10 a.m.	A/C Exp. - M.P. 40.2	1 Passenger
Camden City	07-02-79	Monday	1:11 p.m.	Broadway - C.R. 551	1 Pedestrian
Pennsauken Twsp.	07-03-79	Tuesday	3:09 p.m.	River Road	1 Passenger
Brooklawn Boro	07-07-79	Saturday	9:03 a.m.	U.S. 130 & C.R.659 M.P. 26.2	1 Driver 1 Passenger
Camden City	07-15-79	Sunday	2:17 p.m.	So. 3rd Street	1 Passenger
Bellmawr Boro	07-15-79	Sunday	3:51 p.m.	S.H. 168	1 Driver
Camden City	07-22-79	Sunday	7:40 p.m.	Collins Avenue	1 Pedalcyclist
Brooklawn Boro	08-11-79	Saturday	12:35 a.m.	S.H. 47 - M.P. 75.2	1 Passenger
Pennsauken Twsp.	08-11-79	Saturday	2:15 a.m.	Wisteria Avenue	1 Passenger
Bellmawr Boro	08-12-79	Sunday	3:19 a.m.	S.H. 42 - M.P. 14.8	1 Driver

**CAMDEN COUNTY (cont.)**

<b>Municipality</b>	<b>Date</b>	<b>Day of Week</b>	<b>Time</b>	<b>Roadway - M.P.</b>	<b>Persons Killed</b>
Bellmawr Boro	08-22-79	Wednesday	3:39 p.m.	Creek & Bell Roads	1 Driver
Haddon Twsp.	08-24-79	Friday	1:04 a.m.	U.S.30 & E. Holly Rd. M.P. 52.9	1 Pedestrian
Cherry Hill Twsp.	08-26-79	Sunday	3:54 a.m.	Haddonfield Road	1 Driver
Stratford Boro	08-26-79	Sunday	8:40 p.m.	Longwood Drive	1 Driver
Haddon Heights Boro	09-01-79	Saturday	3:07 p.m.	U.S. 30 - M.P. 51.6	1 Driver
Lawnside Boro	09-01-79	Saturday	5:15 p.m.	N.J.T.P. - M.P. 28.4	1 Driver
Collingswood Boro	09-04-79	Tuesday	11:20 a.m.	Lawnside Avenue	1 Pedestrian
Waterford Twsp.	09-06-79	Thursday	6:47 p.m.	U.S. - M.P. 39.3	1 Driver
Berlin Twsp.	09-14-79	Friday	5:08 p.m.	C.R. 692 & C.R. 702	1 Driver
Gloucester City	09-17-79	Monday	2:13 a.m.	South Broadway	2 Drivers 1 Passenger
Berlin Boro	09-26-79	Wednesday	11:49 p.m.	Park Drive	1 Driver
Gloucester Twsp.	10-01-79	Monday	7:49 a.m.	Chews/Clementon Road	1 Driver
Camden City	10-05-79	Friday	6:23 p.m.	River Road	1 Pedestrian
Somerdale Boro	10-07-79	Sunday	2:09 a.m.	U.S. 30 - M.P. 47.5	1 Driver
Stratford Boro	10-08-79	Monday	1:46 p.m.	Laurel Road & Chestnut Avenue	1 Driver
Cherry Hill Twsp.	10-28-79	Sunday	1:51 a.m.	S.H. 38 & Church Rd. (C.R. 616) M.P. 3.9	1 Passenger
Cherry Hill Twsp.	10-30-79	Tuesday	2:58 a.m.	S.H. 70	1 Driver
Camden City	11-06-79	Tuesday	8:32 p.m.	So. 7th Street	1 Driver
Waterford Twsp.	11-09-79	Friday	7:33 p.m.	Raritan Avenue	1 Driver
Camden City	11-10-79	Saturday	6:15 p.m.	U.S. 30 - M.P. 56.5	1 Pedestrian
Cherry Hill Twsp.	11-11-79	Sunday	6:27 a.m.	Brace Road	2 Drivers
Pennsauken Twsp.	11-17-79	Saturday	5:10 p.m.	U.S. 130 M.P. 31.4	1 Pedestrian
Collingswood Boro	11-23-79	Friday	7:39 p.m.	U.S. 30 - M.P. 53.8	1 Pedestrian
Mt. Ephraim Boro	11-24-79	Saturday	2:28 a.m.	S.H. 168 - M.P. 8.6	1 Pedestrian
Lindenwold Boro	12-10-79	Monday	3:40 p.m.	U.S. 30	1 Pedestrian
Clementon Boro	12-10-79	Monday	5:57 p.m.	U.S. 30 - M.P. 44.6	1 Pedestrian
Somerdale Boro	12-20-79	Thursday	10:59 p.m.	Warwick Road	1 Driver
Winslow Twsp.	12-21-79	Friday	8:30 p.m.	C.R. 689 & C.R. 706	1 Passenger
Cherry Hill Twsp.	12-24-79	Monday	11:25 p.m.	Church Road	1 Passenger
Cherry Hill Twsp.	12-27-79	Thursday	10:10 p.m.	N.J.T.P. - M.P. 31NB	1 Passenger
Cherry Hill Twsp.	12-28-79	Friday	3:44 p.m.	Chapel Avenue & King George Road	1 Driver
Cherry Hill Twsp.	12-31-79	Monday	5:28 a.m.	Springdale Road	1 Driver

**CAPE MAY COUNTY**

<b>Municipality</b>	<b>Date</b>	<b>Day of Week</b>	<b>Time</b>	<b>Roadway - M.P.</b>	<b>Persons Killed</b>
Lower Twsp.	01-21-79	Sunday	1:18 a.m.	C.R. 654	1 Pedestrian
Wildwood City	02-28-79	Wednesday	Unknown	Hand Avenue & Susquehanna Avenue	1 Driver
Middle Twsp.	03-22-79	Thursday	1:59 a.m.	S.H. 47 - M.P. - 5.0	1 Driver 1 Passenger
Ocean City	04-20-79	Friday	9:15 p.m.	S.H. 52 - M.P. .68	1 Driver
Lower Twsp.	05-05-79	Saturday	12:29 a.m.	C.R. 63	1 Driver 2 Passengers
Middle Twsp.	05-06-79	Sunday	7:05 p.m.	Swainton-Goshen Road	1 Passenger
Middle Twsp.	06-10-79	Sunday	9:12 a.m.	S.H. 47 - M.P. 6.9	1 Driver 1 Passenger
Upper Twsp.	06-11-79	Monday	11:57 a.m.	S.H. 50 - M.P. 3.0	1 Driver 1 Passenger
Sea Isle City	06-30-79	Saturday	3:22 a.m.	J.F.K. Blvd - C.R.625 Central Avenue	1 Driver
Middle Twsp.	08-04-79	Saturday	5:33 p.m.	Stone Harbor Blvd.	1 Driver
Upper Twsp.	10-05-79	Friday	1:45 a.m.	G.S.P. - M.P. 22.7	1 Pedestrian
Dennis Twsp.	10-18-79	Thursday	11:40 p.m.	C.R. 557	1 Driver
Middle Twsp.	10-22-79	Monday	6:40 p.m.	Pennsylvania Avenue	1 Pedestrian
Upper Twsp.	10-22-79	Monday	10:55 p.m.	New Bridge Road	1 Driver
Lower Twsp.	12-19-79	Wednesday	6:23 p.m.	U.S. 9 & C.R. 603	1 Driver
Upper Twsp.	12-25-79	Tuesday	2:30 a.m.	C.R. 631	1 Pedestrian

**CUMBERLAND COUNTY**

<b>Municipality</b>	<b>Date</b>	<b>Day of Week</b>	<b>Time</b>	<b>Roadway - M.P.</b>	<b>Persons Killed</b>
Bridgeton City	01-19-79	Friday	2:45 p.m.	So. Grove Street	1 Pedestrian
Vineland City	01-19-79	Friday	11:28 p.m.	Sheridan Avenue	1 Passenger
Millville City	01-22-79	Monday	6:55 p.m.	N. High St. & Harrison	2 Pedestrians
Maurice River Twsp.	02-02-79	Friday	3:51 p.m.	C.R. 548	2 Drivers
Commercial Twsp.	03-03-79	Saturday	6:34 a.m.	C.R. 649	1 Driver
Hopewell Twsp.	04-18-79	Wednesday	12:30 a.m.	C.R. 650 & Dutch Neck	1 Driver
Vineland City	05-07-79	Monday	2:28 p.m.	Wheat Rd. & N. West	1 Driver
Millville City	05-11-79	Friday	1:50 p.m.	S.H. 49 - M.P. 37.5	1 Driver
Millville City	05-16-79	Wednesday	11:23 a.m.	Newcombtown Road	1 Passenger
Vineland City	05-26-79	Saturday	9:06 p.m.	E. Maple Avenue	1 Passenger
Hopewell Twsp.	05-29-79	Tuesday	1:15 p.m.	S.H. 49 - 23.2	1 Driver 1 Passenger
Maurice River Twsp.	05-31-79	Thursday	6:21 p.m.	C.R. 550 - M.P. 3.1	1 Driver
Vineland City	06-09-79	Saturday	11:48 p.m.	Chestnut & Evelyn Aves.	1 Pedestrian
Millville City	06-23-79	Saturday	11:40 p.m.	S.H. 49 - M.P. 40.1	2 Drivers 1 Passenger

**CUMBERLAND COUNTY (cont.)**

<b>Municipality</b>	<b>Date</b>	<b>Day of Week</b>	<b>Time</b>	<b>Roadway - M.P.</b>	<b>Persons Killed</b>
Bridgeton City	07-04-79	Wednesday	5:54 p.m.	S.H. 49 - M.P. 24.7	1 Passenger
Vineland City	07-27-79	Friday	1:00 a.m.	E. Oak Road	1 Driver
Hopewell	08-07-79	Tuesday	10:00 a.m.	S.H. 49 - M.P. 22.9	1 Driver
Vineland City	08-17-79	Friday	2:19 p.m.	E. Landis Avenue	1 Driver
Bridgeton City	09-06-79	Thursday	9:54 p.m.	Pamphylia Avenue	1 Pedestrian
Bridgeton City	09-16-79	Sunday	2:57 p.m.	Buckshutem Road So. Burlington Road	1 Passenger
Vineland City	09-19-79	Wednesday	3:29 a.m.	Lincoln Avenue	1 Pedestrian
Commercial Twsp.	09-19-79	Wednesday	1:26 p.m.	C.R. 670 & C.R. 649	1 Passenger
Vineland City	10-24-79	Wednesday	8:15 a.m.	S. Orchard Road & W. Walnut Road	1 Driver
Lawrence Twsp.	10-31-79	Wednesday	7:10 p.m.	C.R. 553 - M.P. 11.3	1 Pedestrian
Hopewell Twsp.	11-06-79	Tuesday	6:44 p.m.	C.R. 607	1 Driver
Vineland City	11-10-79	Saturday	3:58 p.m.	Weymouth Road	1 Passenger
Vineland City	11-19-79	Monday	8:38 a.m.	S.H. 47 - Garden Rd.	1 Driver
Millville City	11-22-79	Thursday	1:15 a.m.	S.H. 47 & Orange St.	1 Driver
Hopewell Twsp.	12-05-79	Wednesday	7:35 p.m.	C.R. 607	1 Driver
Maurice River Twsp.	12-24-79	Monday	2:14 p.m.	S.H. 47 - M.P. 29.4	1 Driver
Downe Twsp.	12-25-79	Tuesday	2:45 p.m.	C.R. 676	1 Bicyclist

**ESSEX COUNTY**

<b>Municipality</b>	<b>Date</b>	<b>Day of Week</b>	<b>Time</b>	<b>Roadway - M.P.</b>	<b>Persons Killed</b>
E. Orange City	01-03-79	Wednesday	4:20 a.m.	I-280 - M.P. 12.4	1 Driver
Newark City	01-08-79	Monday	12:31 a.m.	S.H. 21 - M.P. 2.75	1 Driver
Fairfield Boro	01-09-79	Tuesday	6:48 a.m.	U.S. 46W - M.P. 52.8	1 Pedestrian
Montclair Town	01-11-79	Thursday	11:50 p.m.	C.R. 506	1 Pedestrian
Newark City	01-12-79	Friday	6:30 p.m.	Orange Street	1 Pedestrian
*Newark City	01-13-79	Saturday	Unknown	Broad Street	1 Pedestrian*
*Montclair Town	01-16-79	Tuesday	11:39 a.m.	Claremont & Midland	1 Passenger*
Newark City	01-20-79	Saturday	12:52 a.m.	Chester Avenue	1 Pedestrian
Fairfield Boro	01-20-79	Saturday	5:20 a.m.	I-80 - M.P. 51.2	1 Passenger
Newark City	01-20-79	Saturday	6:37 p.m.	Bergen Street	1 Driver
Irvington Town	01-25-79	Thursday	3:23 p.m.	Coit Street	1 Driver
Glen Ridge Boro	02-03-79	Saturday	2:40 a.m.	C.R. 653 & Washington	1 Passenger
East Orange City	02-05-79	Monday	11:37 a.m.	New Main & N. Munn	1 Pedestrian
Newark City	02-23-79	Friday	11:58 a.m.	Halsey & Academy Sts.	1 Pedestrian
*West Caldwell Boro	02-26-79	Monday	10:45 a.m.	Central Avenue	1 Driver*
Newark City	03-03-79	Saturday	4:15 p.m.	No. 9th Street	1 Pedestrian
Newark City	03-03-79	Saturday	7:43 p.m.	S.H. 21 - M.P. 2.86	1 Pedestrian
No. Caldwell Boro	03-07-79	Wednesday	12:48 p.m.	Mountain Avenue	1 Pedestrian



**ESSEX COUNTY (cont.)**

<b>Municipality</b>	<b>Date</b>	<b>Day of Week</b>	<b>Time</b>	<b>Roadway - M.P.</b>	<b>Persons Killed</b>
E. Orange City	03-08-79	Thursday	10:45 p.m.	I-80 - M.P. 12.2	1 Pedestrian
Irvington Town	03-15-79	Thursday	3:30 p.m.	Claremont Avenue	1 Driver
Belleville City	03-20-79	Tuesday	10:50 p.m.	Belleville Avenue	1 Driver
W. Orange Town	03-23-79	Friday	3:00 a.m.	I-280 - M.P. 8.2	1 Pedestrian
Newark City	03-24-79	Saturday	4:16 p.m.	Springfield & Prince	1 Pedestrian
No. Caldwell Boro	03-30-79	Friday	7:48 p.m.	Park Avenue	1 Pedestrian
Fairfield Boro	03-31-79	Saturday	7:32 p.m.	U.S. 45 - M.P. 55.3	1 Pedestrian
Newark City	04-08-79	Sunday	7:20 p.m.	Elizabeth Avenue	1 Pedestrian
*Newark City	04-13-79	Friday	5:00 p.m.	Broadway (C.R. 649) & Herbert Place	1 Passenger*
Roseland Boro	04-21-79	Saturday	2:18 p.m.	I-280 - M.P. 4.9	1 Passenger
Newark City	04-26-79	Thursday	9:00 p.m.	N.J.T.P.	1 Driver
*Nutley Town	04-27-79	Friday	8:05 p.m.	Bloomfield (C.R. 4) & Harrison Street	1 Pedestrian*
Newark City	04-28-79	Saturday	7:50 p.m.	Springfield (C.R. 603)	1 Pedestrian
East Orange City	04-28-79	Saturday	8:59 p.m.	N. Arlington Avenue	1 Passenger
Newark City	05-02-79	Wednesday	5:15 a.m.	Broadway & Montclair	1 Driver
Newark City	05-05-79	Saturday	7:25 p.m.	S.H. 21 (McCarter Hwy) & Grafton Avenue	1 Pedestrian
*Newark City	05-05-79	Saturday	9:30 p.m.	824 S. Orange Avenue	1 Pedestrian*
Millburn Town	05-08-79	Tuesday	11:44 p.m.	Millburn & Wyoming	1 Passenger
Newark City	05-10-79	Thursday	1:20 a.m.	U.S. 1&9 M.P. 46.99	1 Pedestrian
Cedar Grove	05-12-79	Saturday	10:44 a.m.	S.H. 23 (Pompton Ave.) & Highland Road	1 Driver
Belleville Town	05-19-79	Saturday	5:27 p.m.	248 Belmont Avenue	2 Pedestrians
W. Orange Town	05-26-79	Saturday	12:35 a.m.	I-280 M.P. 8.0	1 Passenger
Nutley Town	05-29-79	Tuesday	10:50 a.m.	66 Franklin Avenue	1 Pedestrian
Roseland Boro	06-05-79	Tuesday	2:59 a.m.	Eagle Rock Avenue (C.R. 611)	1 Driver 1 Passenger
Newark	06-12-79	Tuesday	8:00 a.m.	158 Springfield Avenue	1 Pedestrian
Newark	06-12-80	Tuesday	4:45 p.m.	Triton Terr. & Place	1 Pedestrian
Nutley	06-14-79	Thursday	1:31 p.m.	565 Passaic Avenue	1 Driver
E. Orange City	06-16-79	Saturday	5:33 p.m.	Washington & Park Ave.	1 Driver
E. Orange City	06-26-79	Tuesday	8:10 p.m.	Freeway Drive W. S. Walnut Street	1 Pedalcyclist
Fairfield Boro	07-08-79	Sunday	9:15 p.m.	I-80 - M.P. 52.7	1 Passenger
Newark City	07-09-79	Monday	9:30 a.m.	I-280 - M.P. 13.8	1 Driver
Belleville	07-13-79	Friday	3:24 p.m.	Jaralemon Street	1 Driver
Newark City	07-13-79	Friday	7:50 p.m.	S.H. 21/Broad St. Ramp	1 Driver
Newark City	07-15-79	Sunday	11:00 p.m.	349 Grove Street	1 Driver
Newark City	07-16-79	Monday	10:25 p.m.	412 Highland Avenue	1 Passenger

**ESSEX COUNTY (cont.)**

<b>Municipality</b>	<b>Date</b>	<b>Day of Week</b>	<b>Time</b>	<b>Roadway - M.P.</b>	<b>Persons Killed</b>
Newark City	07-25-79	Wednesday	5:00 p.m.	Oliver & McWhorter	1 Pedestrian
Nutley Town	07-27-79	Friday	7:51 a.m.	Washington Avenue S.H. 7 - M.P. 8.10	1 Driver
Newark City	07-27-79	Friday	9:17 p.m.	56 Chelsea Avenue	1 Pedestrian
Newark City	07-28-79	Saturday	3:51 a.m.	U.S. 22 E. / U.S. 1 & 9 Ramp - M.P.60.0	1 Driver
E. Orange City	08-06-79	Monday	4:01 p.m.	199 N. Oraton Pkwy.	1 Pedalcycle
Bloomfield Town	08-08-79	Wednesday	7:58 a.m.	104 Broughton Avenue	1 Pedestrian
W. Orange City	08-12-79	Sunday	10:31 p.m.	Eagle Rock (C.R. 666)	1 Pedestrian
E. Orange City	08-13-79	Monday	8:35 p.m.	Grove & Winthrop Terr.	1 Pedestrian
Newark City	08-25-79	Saturday	5:40 a.m.	S. Orange Av. & Jones St.	1 Driver
Irvington Town	08-25-79	Saturday	4:30 p.m.	1033 Stuyvesant	1 Pedestrian
Newark City	09-11-79	Tuesday	1:36 p.m.	Clinton Place	1 Passenger
*E. Orange City	09-13-79	Thursday	12:47 p.m.	G.S.P. - M.P. 147.9	1 Pedestrian*
*Fairfield Boro	09-20-79	Thursday	2:24 a.m.	C.R. 613	1 Passenger*
*Newark City	10-01-79	Monday	9:45 p.m.	366 W. Market St.	1 Pedestrian*
Newark City	10-09-79	Tuesday	7:45 p.m.	102 Central Avenue	1 Pedestrian
*Newark City	10-10-79	Wednesday	Unknown	65 Springfield Avenue S. Orange Av/C.R.510	1 Pedestrian*
Newark City	10-13-79	Saturday	12:43 a.m.	S.H.21 (McCarter Hwy) Lafayette Street	1 Driver
Newark City	10-13-79	Saturday	10:02 p.m.	251 Broadway & 3rd Av.	1 Pedestrian
E Orange City	10-19-79	Friday	6:25 p.m.	N. Arlington & New St.	1 Pedestrian
E. Orange City	10-22-79	Monday	1:52 p.m.	Park Ave. (C.R. 658) & N. 16th Street	1 Pedestrian
Newark City	10-24-79	Wednesday	3:08 a.m.	162 Seymour Avenue	1 Pedestrian
Irvington Town	10-31-79	Wednesday	8:36 p.m.	Springfield & 42nd St.	1 Pedestrian
Newark City	11-03-79	Saturday	1:23 a.m.	Springfield & High St.	1 Driver
Maplewood City	11-06-79	Tuesday	6:16 p.m.	Parker Ave. & Orchard	1 Pedestrian
E. Orange City	11-10-79	Saturday	8:04 p.m.	C.R. 508 & C.R. 509	1 Passenger
Newark City	11-16-79	Friday	1:35 p.m.	N.J.T.P.-M.P. 105 & 27	1 Passenger
E. Orange City	11-20-79	Tuesday	7:20 p.m.	G.S.P. - M.P. 147.9	1 Passenger
Newark City	11-23-79	Friday	1:03 a.m.	C.R. 664 & Aldine St.	1 Pedestrian
Millburn Town	11-23-79	Friday	6:16 p.m.	Kennedy Parkway	1 Driver 1 Passenger
Verona Boro	11-26-79	Monday	5:32 p.m.	C.R. 506 & Park Ave.	1 Pedestrian
Newark City	12-03-79	Monday	4:40 p.m.	So. 10th Street	1 Driver
W. Orange City	12-21-79	Friday	2:44 p.m.	C.R. 577	1 Passenger
Newark City	12-22-79	Saturday	2:25 p.m.	Adams & Lafayette Sts.	1 Pedestrian
Newark City	12-23-79	Saturday	3:03 a.m.	Ferry Street	1 Driver
Newark City	12-25-79	Tuesday	9:10 p.m.	I-280 - M.P. 13.9	1 Pedestrian

## GLOUCESTER COUNTY

Municipality	Date	Day of Week	Time	Roadway - M.P.	Persons Killed
Glassboro Boro	01-19-79	Friday	4:16 a.m.	S.H. 47 - M.P. 64.2	1 Passenger
Logan Twsp.	03-26-79	Monday	1:30 a.m.	I-295 - M.P. 14.6	2 Passengers
Monroe Twsp.	04-02-79	Monday	12:21 p.m.	S.H.42 (M.P. 2.0) & Veronica Lane	1 Pedestrian
Franklin Twsp.	04-03-79	Tuesday	12:56 p.m.	U.S. 40 - M.P. 30.4	1 Driver
Deptford Twsp.	04-13-79	Friday	4:46 a.m.	S.H. 47 - M.P. 69.7	1 Driver
Woolwich Twsp.	04-14-79	Saturday	3:00 a.m.	N.J.T.P. - M.P. 13.4	1 Passenger
Monroe Twsp.	04-17-79	Tuesday	1:00a.m.	U.S. 322 - M.P. 28.6	1 Driver
Woodbury Hts. Boro	04-23-79	Monday	5:35 a.m.	N.J.T.P. - M.P. 27	1 Driver
National Park Boro	04-29-79	Sunday	9:38 p.m.	Hessian Avenue	3 Pedestrians
E. Greenwich Twsp.	05-17-79	Thursday	5:26 p.m.	Union Road	1 Passenger
Elk Twsp.	05-24-79	Thursday	11:09 p.m.	C.R. 667	1 Passenger
Washington Twsp.	05-25-79	Friday	3:40 p.m.	S.H. 42 - M.P. 6.2	1 Driver
Franklin Twsp.	05-30-79	Wednesday	1:32 a.m.	S.H. 47	1 Driver 1 Passenger
Monroe Tsp.	06-09-79	Saturday	12:24 a.m.	S. Main St. & Washington Ave.	1 Driver
Harrison Twsp.	06-25-79	Monday	3:04 p.m.	C.R. 667	1 Driver
Deptford Twsp.	07-05-79	Thursday	11:35 a.m.	N.J.T.P. - M.P. 23	1 Driver
Franklin Twsp.	08-03-79	Friday	5:15 p.m.	U.S. 40	1 Passenger
Deptford Twsp.	08-06-79	Monday	7:40 a.m.	C.R. 603 - Tanyard Rd.	1 Driver
Woolwich Twsp.	08-20-79	Monday	2:27 a.m.	N.J.T.P. - M.P. 9	1 Passenger
Westville Boro	08-21-79	Tuesday	7:45 a.m.	U.S. 130 - M.P. 25.1	1 Pedestrian
Washington Twsp.	08-23-79	Thursday	6:08 p.m.	C.R. 603 & C.R. 621	1 Driver
Washington Twsp.	09-04-79	Tuesday	11:36 a.m.	Glassboro/Crosskeys & Fries Mill Road	1 Driver
Washington Twsp.	09-04-79	Tuesday	8:43 p.m.	C.R. 654	1 Pedestrian
Franklin Twsp.	09-30-79	Sunday	7:36 p.m.	C.R. 555 & Sunnyhill Avenue	1 Pedestrian
W. Deptford Twsp.	10-10-79	Wednesday	10:33 p.m.	S.H. 45 - M.P. 24.5	1 Pedestrian
Deptford Twsp.	10-25-79	Thursday	8:20 p.m.	S.H. 47 - M.P. 69.8	1 Driver
Elk Twsp.	11-01-79	Thursday	8:38 a.m.	S.H. 77 & C.R. 538 M.P. 18.6	1 Driver
Deptford Twsp.	11-03-79	Saturday	5:53 p.m.	S.H. 47 & Cooper St.	1 Driver
Franklin Twsp.	11-17-79	Saturday	4:46 p.m.	Victoria Avenue	1 Pedalcyclist
Washington Twsp.	12-06-79	Thursday	6:23 p.m.	S.H. 42 - M.P. 48	1 Pedestrian
Deptford Twsp.	12-07-79	Friday	7:08 a.m.	S.H. 41 - M.P. 3.1	1 Pedestrian
W. Deptford Twsp.	12-12-79	Wednesday	6:47 p.m.	S.H. 45 - M.P. 27.2	1 Pedestrian
Harrison Twsp.	12-14-79	Friday	2:26 p.m.	U.S. 322 - M.P. 14.1	1 Driver
Franklin Twsp.	12-17-79	Monday	1:43 a.m.	Grant Avenue	1 Driver

## HUDSON COUNTY

Municipality	Date	Day of Week	Time	Roadway - M.P.	Persons Killed
Jersey City	01-02-79	Tuesday	6:47 p.m.	Jersey Ave. & 4th St.	1 Pedestrian
No. Bergen Twsp.	01-07-79	Sunday	5:47 p.m.	Rt. 1&9 - 91st St.	1 Passenger
Hoboken City	01-08-79	Monday	3:00 p.m.	Eighth & Clinton Sts.	1 Pedestrian
Jersey City	01-24-79	Wednesday	11:28 p.m.	Pulaski Skyway & Broadway Ramp	1 Driver
Union City	02-10-79	Saturday	5:17 a.m.	Kennedy Blvd. & Kerrigan Avenue	1 Passenger
Kearny Town	03-02-79	Friday	10:38 p.m.	Harrison Pike	1 Driver
Jersey City	03-19-79	Monday	10:30 p.m.	Grand Street	1 Driver
Secaucus Town	03-20-79	Tuesday	3:49 p.m.	Koelle Blvd.	1 Pedestrian
Secaucus Town	04-04-79	Wednesday	11:40 p.m.	S.H. 3	1 Pedestrian
West New York Town	04-13-79	Friday	9:16 p.m.	60th St. & Park Ave.	1 Pedestrian
Jersey City	04-15-79	Sunday	5:36 p.m.	Kennedy Blvd. & Clinton	1 Pedestrian
Kearny Town	05-01-79	Tuesday	2:25 p.m.	Routes 1 & 9	1 Driver
Secaucus Town	05-11-79	Friday	11:45 p.m.	S.H. 3 & Roosevelt Ave	1 Driver
Jersey City	05-19-79	Saturday	3:20 a.m.	Kennedy Blvd.	1 Driver
No. Bergen Twsp.	05-26-79	Saturday	9:14 p.m.	Tonnelle (1&9) & 71st St.	1 Pedestrian
Jersey City	05-26-79	Saturday	11:15 p.m.	Grand & Woodward Sts.	1 Pedestrian
Bayonne City	06-06-79	Wednesday	8:28 p.m.	14th Street	1 Pedestrian
No. Bergen Twsp.	06-22-79	Friday	9:40 p.m.	River Road	1 Driver 1 Passenger
W. New York Town	07-02-79	Monday	10:59 p.m.	Park Ave. & 60th St.	1 Driver
No. Bergen Twsp.	07-03-79	Tuesday	5:14 p.m.	Tonnelle Ave. (1&9) & Paterson Plank Road	1 Driver
Hoboken City	07-06-79	Friday	1:02 p.m.	Adam & 8th Streets	1 Pedestrian
Jersey City	07-15-79	Sunday	2:05 a.m.	Kennedy Blvd & Congress Street	1 Driver
Jersey City	07-18-79	Wednesday	12:47 a.m.	State Highway	1 Passenger
Jersey City	07-19-79	Thursday	7:40 a.m.	Cator & Fowler Aves.	1 Pedestrian
Jersey City	08-10-79	Friday	4:15 p.m.	Phillip Street	1 Driver
No. Bergen Twsp.	08-11-79	Saturday	12:05 a.m.	Rts. 1&9 - 3 Ramp	1 Pedestrian
Jersey City	08-30-79	Thursday	2:29 a.m.	Port Jersey Blvd.	1 Driver
No. Bergen Twsp.	09-16-79	Sunday	10:15 p.m.	N.J.T.P. - M.P. 114	1 Pedestrian
Secaucus Town	09-29-79	Saturday	6:50 a.m.	N.J.T.P. Int.16E	1 Passenger
Union City	10-02-79	Tuesday	12:14 p.m.	31st & Central Ave.	1 Pedestrian
Jersey City	10-20-79	Saturday	4:00 a.m.	Johnston Avenue	1 Driver
Jersey City	11-20-79	Tuesday	8:43 a.m.	S.H.7-Witt Penn Bridge	1 Pedestrian
Jersey City	12-18-79	Tuesday	9:00 a.m.	Kennedy Blvd. & Bond	1 Pedestrian
*Secaucus Town	12-15-79	Thursday	8:40 p.m.	Paterson Plank Rd. & Terminal Road	1 Driver*
No. Bergen Twsp.	12-24-79	Monday	4:04 p.m.	Rts. 1&9	1 Driver
Bayonne City	12-29-79	Saturday	7:09 p.m.	Avenue C & 35th St.	1 Passenger

**HUNTERDON COUNTY**

<b>Municipality</b>	<b>Date</b>	<b>Day of Week</b>	<b>Time</b>	<b>Roadway - M.P.</b>	<b>Persons Killed</b>
Delaware Twsp.	01-30-79	Tuesday	5:15 p.m.	C.R. 523 & Fery Rd.	1 Passenger
Alexandria Twsp.	02-06-79	Tuesday	6:45 a.m.	C.R. 513 - M.P.1.8	1 Passenger
Franklin Twsp.	02-25-79	Sunday	1:30 a.m.	C.R. 579 - M.P. 23.9	1 Driver
Lebanon Twsp.	03-15-79	Thursday	6:36 p.m.	C.R. 513 & 512	1 Driver
Bethlehem Twsp.	03-22-79	Thursday	5:30 p.m.	I-78 - M.P. 10.2	2 Drivers
Readington Twsp.	05-09-79	Wednesday	11:00 p.m.	C.R. 523 - M.P. 15.1	1 Driver 1 Passenger
Franklin Twsp.	05-17-79	Thursday	12:10 a.m.	C.R. 579 - M.P. 23.8	1 Driver 1 Passenger
Franklin Twsp.	06-13-79	Wednesday	6:26 a.m.	C.R. 513 - I-78 EB Exit	1 Driver
*Union Twsp.	07-06-79	Friday	7:46 a.m.	C.R. 579 - M.P. 34	1 Driver*
Franklin Twsp.	07-29-79	Sunday	1:30 a.m.	C.R. 513 - M.P. 8.1	1 Driver
Milford Boro	08-12-79	Sunday	7:42 p.m.	C.R. 519	1 Passenger
Holland Twsp.	10-13-79	Saturday	10:05 a.m.	C.R. 519 - M.P. 23.4	1 Driver
Lebanon Twsp.	10-14-79	Sunday	12:12 a.m.	S.H. 31 - M.P. 35.9	1 Pedestrian
Clinton Twsp.	10-18-79	Thursday	12:01 a.m.	Beaver Avenue	1 Driver
Stockton Boro	10-24-79	Wednesday	7:00 a.m.	S.H. 29 - M.P. 19.1	1 Pedestrian
Clinton Twsp.	10-29-79	Monday	6:35 a.m.	S.H. 31 & Allerton Rd.	1 Driver
Glen Gardner Boro	11-03-79	Saturday	3:16 a.m.	Main Street	1 Driver
Holland Twsp.	12-22-79	Saturday	1:34 a.m.	C.R. 519 - M.P. 18.6	1 Driver

**MERCER COUNTY**

<b>Municipality</b>	<b>Date</b>	<b>Day of Week</b>	<b>Time</b>	<b>Roadway - M.P.</b>	<b>Persons Killed</b>
W. Windsor Twsp.	01-01-79	Monday	2:04 p.m.	C.R. 535	2 Drivers
Hamilton Twsp.	01-01-79	Monday	7:49 p.m.	Norway & Walnut Aves.	1 Driver
Ewing Twsp.	01-10-79	Wednesday	2:39 a.m.	S.H. 31 - M.P. 4.7	1 Driver
Hopewell Twsp.	01-11-79	Thursday	12:29 a.m.	S.H. 29 - M.P. 9.3	1 Driver
E. Windsor Twsp.	01-16-79	Tuesday	3:00 a.m.	N.J.T.P. - M.P. 68.3	1 Driver
Princeton Twsp.	01-25-79	Thursday	9:37 a.m.	U.S. 206 - M.P. 56.0 & State Road	1 Driver
Trenton City	01-26-79	Friday	4:52 a.m.	No. Warren & Bank Sts.	1 Passenger
Hopewell Twsp.	02-06-79	Tuesday	9:37 a.m.	Scotch Road	1 Passenger
Trenton City	02-18-79	Sunday	2:58 p.m.	Brunswick Avenue	1 Pedestrian
Hamilton Twsp.	03-01-79	Thursday	8:30 p.m.	U.S. 206 - M.P.40.27	1 Pedestrian
Hamilton Twsp.	03-18-79	Sunday	4:40 p.m.	C.R. 533 & Estates Blvd	1 Driver
Ewing Twsp.	03-23-79	Friday	10:31 p.m.	C.R. 622	1 Pedestrian
*Trenton City	04-04-79	Wednesday	2:57 a.m.	Calhoun Street	1 Driver*
Ewing Twsp.	04-07-79	Saturday	2:09 p.m.	Parkway Avenue	1 Driver
West Windsor Twsp.	04-09-79	Monday	12:47 p.m.	C.R. 571 & Clarksville Road	1 Driver

**MERCER COUNTY (cont.)**

<b>Municipality</b>	<b>Date</b>	<b>Day of Week</b>	<b>Time</b>	<b>Roadway - M.P.</b>	<b>Persons Killed</b>
East Windsor Twsp.	04-12-79	Thursday	5:20 a.m.	N.J.T.P. - M.P. 67.3	1 Driver
Hopewell Twsp.	05-06-79	Sunday	9:00 p.m.	S.H. 29 - M.P. 8.7	1 Driver 1 Passenger
Trenton City	05-17-79	Thursday	8:22 p.m.	Centre & Bridge Sts.	1 Pedalcyclist
Trenton City	05-23-79	Wednesday	8:55 p.m.	Genesee & Ramsen Sts.	1 Passenger
Lawrence Twsp.	05-31-79	Thursday	10:38 p.m.	Princeton Pike-C.R. 546	1 Driver
E. Windsor Twsp.	06-02-79	Saturday	10:43 p.m.	S.H. 33 & Twin Rivers Dr.	1 Pedestrian
E. Windsor Twsp.	06-03-79	Sunday	1:49 p.m.	S.H. 33 & Hickory Corner Road	1 Driver 1 Passenger
Hamilton Twsp.	06-20-79	Wednesday	12:06 a.m.	Kuser Road	1 Passenger
Washington Twsp.	06-28-79	Thursday	10:48 p.m.	U.S. 130 - M.P. 64.1	1 Driver
W. Windsor Twsp.	07-01-79	Sunday	7:28 p.m.	C.R. 571	1 Passenger
Trenton City	07-11-79	Wednesday	9:18 p.m.	E. State Street	1 Pedestrian
Lawrence Twsp.	07-13-79	Friday	11:25 p.m.	U.S. 1 & M.V. Inspection Rd.	1 Driver
Princeton Twsp.	07-27-79	Friday	2:22 p.m.	Quaker Road	1 Driver
Hamilton Twsp.	08-17-79	Friday	5:33 p.m.	U.S. 206 - M.P. 39.11 (So. Broad St.)	1 Passenger
Ewing Twsp.	08-29-79	Wednesday	8:07 a.m.	Federal City & Bull Run Roads	1 Driver
Hopewell Twsp.	09-11-79	Tuesday	5:15 p.m.	C.R. 647	1 Driver
Ewing Twsp.	09-25-79	Thursday	5:14 p.m.	C.R. 627 & Madison	1 Driver
Trenton City	10-05-79	Friday	11:57 a.m.	72 Prince Street	1 Pedestrian
Ewing Twsp.	10-07-79	Sunday	2:23 a.m.	Jacobs Creek - C.R. 637	1 Driver
Hamilton Twsp.	10-10-79	Wednesday	2:16 a.m.	Klockner Road	1 Passenger
Hopewell Twsp.	10-14-79	Sunday	6:53 p.m.	C.R. 569 - Carter Rd.	1 Driver
Hamilton Twsp.	10-17-79	Wednesday	9:15 p.m.	U.S. 206 - M.P. 38.60	1 Passenger
Ewing Twsp.	10-20-79	Saturday	11:29 p.m.	Lower Ferry Road	1 Pedestrian
W. Windsor Twsp.	10-23-79	Tuesday	1:15 p.m.	C.R. 571	1 Driver
Washington Twsp.	11-02-79	Friday	11:42 p.m.	S.H. 33 - M.P. 3.9	1 Pedestrian
Hamilton Twsp.	11-05-79	Monday	12:45 a.m.	Old York Road	1 Driver
Ewing Twsp.	11-23-79	Friday	2:01 a.m.	Parkway & Olden Aves.	1 Driver
Washington	11-30-79	Friday	7:29 a.m.	U.S. 130 -M.P. 63.8	1 Driver
Trenton City	12-08-79	Saturday	2:17 a.m.	U.S. 1 - M.P. 1.6	1 Pedestrian

**MIDDLESEX COUNTY**

<b>Municipality</b>	<b>Date</b>	<b>Day of Week</b>	<b>Time</b>	<b>Roadway - M.P.</b>	<b>Persons Killed</b>
So. Plainfield Boro	01-01-79	Monday	12:35 a.m.	Park Avenue & West Elmwood	1 Passenger
Monroe Twsp.	01-01-79	Monday	12:52 a.m.	Forge Road	1 Driver
So. Brunswick Twsp.	01-09-79	Tuesday	2:20 p.m.	U.S. 1 - M.P. 19.8	1 Driver

**MIDDLESEX COUNTY (cont.)**

<b>Municipality</b>	<b>Date</b>	<b>Day of Week</b>	<b>Time</b>	<b>Roadway - M.P.</b>	<b>Persons Killed</b>
Woodbridge Twsp.	01-10-79	Wednesday	2:26 a.m.	U.S. 9 - M.P. 134.2	1 Driver
Highland Park Boro	01-15-79	Monday	5:36 p.m.	N. 6th Ave & Abbott St	1 Passenger
Old Bridge Twsp.	01-17-79	Wednesday	9:06 p.m.	U.S. 9 - M.P. 126.60	1 Pedestrian
Edison Twsp.	01-21-79	Sunday	9:12 p.m.	Thornall Road	1 Driver
E. Brunswick Twsp.	01-26-79	Friday	11:50 p.m.	Tall Oaks Road	1 Driver 1 Passenger
E. Brunswick Twsp.	02-02-79	Friday	2:55 a.m.	S.H. 18&Race Track Rd	1 Pedestrian
E. Brunswick	02-06-79	Tuesday	8:42 p.m.	S.H. 18 - M.P. 35.99	1 Pedestrian
Jamesburg Boro	02-24-79	Saturday	8:03 p.m.	C.R. 522 & John St.	1 Pedestrian
Piscataway Twsp.	03-01-79	Thursday	8:52 p.m.	S. Washington Ave. & Academy Street	1 Pedestrian
Sayreville Boro	03-04-79	Sunday	3:34 p.m.	U.S. 9 - M.P. 129.1	1 Driver
*Perth Amboy City	03-05-79	Monday	8:34 p.m.	Smith & Goodwin Sts.	1 Pedestrian*
Sayreville Boro	03-13-79	Tuesday	3:49 p.m.	Bordentown Avenue	1 Pedestrian
Edison Twsp.	03-20-79	Tuesday	5:35 p.m.	Oaktree & Marion Rds.	1 Driver
Edison Twsp.	03-23-79	Friday	7:00 a.m.	N.J.T.P. - M.P. 87.20	1 Driver
Old Bridge Twsp.	03-23-79	Friday	9:43 p.m.	S.H. 34 - M.P. 26.2	1 Pedestrian
New Brunswick City	03-28-79	Wednesday	10:35 a.m.	N.J.T.P. - M.P. 83.30	1 Driver
Edison Twsp.	03-30-79	Friday	5:04 p.m.	Utica Road	1 Driver
Woodbridge Twsp.	04-06-79	Friday	11:35 a.m.	G.S.P. - M.P. 133.8	1 Driver
S. Brunswick Twsp.	04-06-79	Friday	7:22 p.m.	C.R. 522	1 Passenger
Edison Twsp.	04-07-79	Saturday	2:35 p.m.	N.J.T.P. - M.P. 86.1	1 Pedestrian
Piscataway Twsp.	04-15-79	Sunday	7:09 p.m.	William Street	1 Driver
Piscataway Twsp.	04-15-79	Sunday	9:37 a.m.	River Road	1 Passenger
Woodbridge Twsp.	04-28-79	Saturday	10:48 p.m.	U.S. 9 - M.P. 134.07	1 Driver
S. Brunswick Twsp.	05-01-79	Tuesday	5:57 p.m.	U.S. 1 - M.P. 20.08	1 Driver 1 Passenger
Edison Twsp.	05-08-79	Tuesday	10:15 a.m.	U.S. 1 & Brandview	1 Driver
S. Plainfield Boro	05-09-79	Wednesday	Unknown	Park Avenue	1 Driver
Old Bridge Twsp.	05-13-79	Sunday	2:56 p.m.	S.H. 35 - M.P. 46.48	2 Passengers
S. Brunswick Twsp.	05-25-79	Friday	10:00 p.m.	N.J.T.P. - M.P. 76.6	1 Passenger
S. Brunswick Twsp.	05-26-79	Saturday	2:10 a.m.	N.J.T.P. - M.P. 76.11	1 Pedestrian
Sayreville Boro	05-28-79	Monday	1:59 p.m.	McCutcheon Avenue	1 Pedestrian
Old Bridge Twsp.	05-28-79	Monday	9:47 p.m.	S.H. 35 - M.P. 46.59	1 Pedestrian
Edison Twsp.	05-31-79	Thursday	12:03 a.m.	U.S. 1 - M.P. 29.8	1 Driver
Edison Twsp.	06-01-79	Friday	2:20 a.m.	U.S. 1 - M.P. 29.11	1 Driver
Old Bridge Twsp.	06-02-79	Saturday	2:51 a.m.	C.R. 516	1 Driver 1 Passenger
Edison Twsp.	06-07-79	Thursday	1:43 a.m.	Oak Tree Road	1 Driver 1 Passenger
Edison Twsp.	06-11-79	Monday	1:58 p.m.	U.S. 1 - M.P. 33.7	1 Passenger

**MIDDLESEX COUNTY (cont.)**

<b>Municipality</b>	<b>Date</b>	<b>Day of Week</b>	<b>Time</b>	<b>Roadway - M.P.</b>	<b>Persons Killed</b>
Old Bridge Twsp.	06-13-79	Wednesday	2:19 a.m.	Balmoral Drive	1 Driver
E. Brunswick Twsp.	06-21-79	Thursday	2:45 a.m.	N.J.T.P. - M.P. 81.12	1 Driver
Woodbridge Twsp.	06-27-79	Wednesday	11:29 p.m.	Inman Avenue	1 Pedestrian
Woodbridge Twsp.	06-29-79	Friday	3:27 a.m.	S.H. 27 - M.P. 25.5	1 Pedalcyclist
Woodbridge Twsp.	06-30-79	Saturday	3:03 a.m.	N.J.T.P.	1 Driver
S. Brunswick Twsp.	07-04-79	Wednesday	2:23 p.m.	C.R. 522	1 Passenger
N. Brunswick Twsp.	07-07-79	Saturday	3:06 a.m.	U.S. 1 - M.P. 22.1	2 Pedestrians
Woodbridge Twsp.	07-09-79	Monday	2:09 a.m.	U.S. 9 - M.P. 133.2	1 Pedestrian
Highland Park Boro	07-11-79	Wednesday	11:24 a.m.	Wayne Street	1 Driver
E. Brunswick	07-12-79	Thursday	9:10 p.m.	Dutch Road	1 Driver 1 Passenger
Old Bridge Twsp.	07-13-79	Friday	11:49 p.m.	U.S. 9 - M.P. 124.8	1 Pedestrian
Perth Amboy City	07-14-79	Saturday	10:15 p.m.	S.H. 35 - M.P. 52.0 (Victory Bridge)	1 Driver
Piscataway Twsp.	07-15-79	Sunday	11:16 p.m.	Johnson Avenue	1 Pedestrian
Woodbridge Twsp.	07-19-79	Thursday	5:45 a.m.	N.J.T.P. - M.P. 90.5	1 Driver
S. Brunswick Twsp.	07-21-79	Saturday	3:25 a.m.	N.J.T.P. - M.P. 75.8	1 Passenger
E. Brunswick Twsp.	07-23-79	Monday	3:30 p.m.	N.J.T.P. - M.P. 79.15	1 Pedestrian
S. Brunswick Twsp.	07-26-79	Thursday	4:44 p.m.	U.S. 1 - M.P. 20.2	1 Driver
Woodbridge Twsp.	08-04-79	Saturday	6:20 p.m.	N.J.T.P. - M.P. Int. 11	1 Driver
E. Brunswick Twsp.	08-05-79	Sunday	10:05 p.m.	Racetrack Road	1 Pedestrian
Sayreville Boro	08-08-79	Wednesday	8:05 p.m.	U.S. 9 & S.H. 35	1 Driver
Plainsboro Twsp.	08-16-79	Thursday	4:51 a.m.	U.S. 1 - M.P. 12.5	1 Pedestrian
Piscataway Twsp.	08-17-79	Friday	9:40 a.m.	I-287nb - M.P. 2.4	1 Driver
Woodbridge Twsp.	08-20-79	Monday	12:58 p.m.	G.S.P. 128.7 sb	1 Passenger
S. Plainfield Boro	08-23-79	Thursday	9:05 p.m.	Hadley Road	1 Driver
E. Brunswick Twsp.	08-24-79	Friday	3:45 a.m.	Cranbury Road	1 Driver
Edison Twsp.	08-25-79	Saturday	3:20 a.m.	Vineyard Road	1 Driver
Old Bridge Twsp.	08-26-79	Sunday	4:39 p.m.	C.R. 516	1 Driver
*Woodbridge Twsp.	08-27-79	Monday	11:10 p.m.	G.S.P. sb - M.P. 133.5	1 Driver*
Woodbridge Twsp.	08-31-79	Friday	2:03 a.m.	Rahway Avenue	1 Passenger
Spotswood Boro	09-06-79	Thursday	12:41 p.m.	Main Street	1 Pedalcyclist
Milltown Boro	09-08-79	Saturday	11:15 p.m.	S. Main & Foch Ave.	1 Driver
Sayreville Boro	09-14-79	Friday	3:00 p.m.	Bordentown Avenue & Jernee Mill Road	1 Driver 1 Passenger
S. Brunswick Twsp.	09-14-79	Friday	7:33 p.m.	U.S. 1 sb - M.P. 15.33	1 Driver
New Brunswick City	09-14-79	Friday	9:20 p.m.	Remsen Avenue	1 Pedestrian
Piscataway Twsp.	09-30-79	Sunday	4:35 a.m.	I-287 nb - M.P. 5.5	1 Pedestrian
Sayreville Boro	10-07-79	Sunday	3:31 a.m.	Bordentown Avenue	1 Driver
Old Bridge Twsp.	10-08-79	Monday	1:35 p.m.	U.S. 9 - M.P. 123.15	1 Driver
Woodbridge Twsp.	10-14-79	Sunday	2:26 a.m.	U.S. 1 nb	1 Pedalcyclist



**MIDDLESEX COUNTY (cont.)**

<b>Municipality</b>	<b>Date</b>	<b>Day of Week</b>	<b>Time</b>	<b>Roadway - M.P.</b>	<b>Persons Killed</b>
Middlesex Boro	10-26-79	Friday	10:47 a.m.	Cedar Ave. & Conrail RR Crossing	1 Driver
New Brunswick City	10-27-79	Saturday	1:05 a.m.	George Street	1 Pedestrian
*Old Bridge Twsp.	10-28-79	Sunday	5:22 p.m.	Englishtown & Texas Roads	1 Passenger*
E. Brunswick Twsp.	10-31-79	Wednesday	11:37 a.m.	S.H. 18 - Tices Lane	1 Driver
Metuchen Boro	11-02-79	Friday	5:48 p.m.	Amboy Avenue	1 Pedestrian
Sayreville Boro	11-03-79	Saturday	1:52 a.m.	Washington & Main St.	1 Passenger
Edison Twsp.	11-03-79	Saturday	8:10 p.m.	Talmadge Road	1 Driver
Sayreville Boro	11-06-79	Tuesday	1:43 a.m.	Bordentown Avenue	2 Drivers 2 Unknown
Edison Twsp	11-10-79	Saturday	5:18 a.m.	Woodbridge Avenue	1 Pedestrian
Piscataway Twsp.	11-10-79	Saturday	7:50 p.m.	Washington & Carlton	1 Pedestrian
Piscataway Twsp.	11-17-79	Saturday	6:12 p.m.	Stelton Road	1 Passenger
S. Brunswick Twsp.	11-20-79	Tuesday	12:48 a.m.	Deans Rhode Hall Road	1 Driver
Old Bridge Twsp.	11-22-79	Thursday	7:20 p.m.	Matawan Road	1 Pedestrian
Woodbridge Twsp.	11-23-79	Friday	2:24 p.m.	Rahway Avenue	1 Passenger
Middlesex Boro	11-26-79	Monday	9:30 p.m.	S.H. 28 (Union Ave) & Hazelwood Avenue	1 Driver
Piscataway Twsp.	12-03-79	Monday	5:36 p.m.	Stelton Road	1 Pedestrian
Carteret Town	12-06-79	Thursday	2:10 a.m.	Roosevelt Avenue	1 Driver
Sayreville Boro	12-07-79	Friday	3:06 a.m.	Washington Road	1 Driver 3 Passengers
Milltown Boro	12-07-79	Friday	3:00 p.m.	N.J.T.P. - M.P. 80 & 19 Del. sb	1 Driver
N. Brunswick Twsp.	12-10-79	Monday	4:12 p.m.	U.S. 1 & Jersey Ave.	1 Driver
Monroe Twsp.	12-14-79	Friday	5:47 p.m.	Applegarth Road & Clearbrook Place	1 Pedestrian
Woodbridge Twsp.	12-21-79	Friday	7:22 p.m.	S.H. 35 - M.P. 57.40	1 Pedestrian
Monroe Twsp.	12-21-79	Friday	Unknown	Applegarth Road	1 Driver
S. Brunswick Twsp.	12-23-79	Sunday	11:44 p.m.	Broadway Avenue	1 Driver
Woodbridge Twsp.	12-24-79	Sunday	1:45 a.m.	Main Street	1 Passenger
Woodbridge Twsp.	12-24-79	Sunday	2:47 a.m.	Avenel Street	1 Driver
N. Brunswick Twsp.	12-28-79	Friday	10:52 p.m.	U.S. 1 sb - M.P. 25.0	1 Pedestrian

**MONMOUTH COUNTY**

<b>Municipality</b>	<b>Date</b>	<b>Day of Week</b>	<b>Time</b>	<b>Roadway - M.P.</b>	<b>Persons Killed</b>
Aberdeen Twsp.	01-11-79	Thursday	3:01 a.m.	S.H. 35 & Amboy Road	1 Driver 1 Passenger
Manalapan Twsp.	01-21-79	Sunday	3:47 p.m.	U.S. 9 - M.P. 116.65	1 Driver
Hazlet Twsp.	01-25-79	Thursday	10:29 p.m.	Laurel Ave. & 8th St.	1 Pedestrian

**MONMOUTH COUNTY (cont.)**

<b>Municipality</b>	<b>Date</b>	<b>Day of Week</b>	<b>Time</b>	<b>Roadway - M.P.</b>	<b>Persons Killed</b>
Wall Twsp.	01-27-79	Saturday	7:30 p.m.	G.S.P. - M.P. 97.7	1 Driver
Hazlet Twsp.	01-29-79	Monday	6:45 p.m.	S.H. 35 & Hazlet Ave.	1 Pedestrian
Keyport Boro	02-02-79	Friday	1:00 p.m.	Green Grove & Maple	1 Driver
Aberdeen Twsp.	02-03-79	Saturday	9:48 p.m.	Lower Main St.	1 Driver
Howell Twsp.	02-09-79	Friday	12:32 a.m.	U.S. 9 - M.P. 104.4	1 Driver
Asbury Park City	02-24-79	Saturday	10:50 p.m.	Memorial Drive	1 Pedestrian
Sea Girt Boro	02-25-79	Sunday	12:46 a.m.	S.H. 71 & 8th Ave.	1 Passenger
Tinton Falls Boro	03-09-79	Friday	5:02 p.m.	C.R. 13A	1 Passenger
Holmdel Twsp.	03-11-79	Sunday	12:29 a.m.	Holmdel Road	1 Passenger
Aberdeen Twsp.	03-12-79	Monday	3:28 p.m.	G.S.P. - M.P. 119.8	1 Pedestrian
Manalapan Twsp.	03-16-79	Friday	3:09 p.m.	U.S. 9 & Symmes Rd.	1 Driver
Howell Twsp.	03-17-79	Saturday	8:16 p.m.	S.H. 34 - M.P. 10.5	1 Driver
Wall Twsp.	03-18-79	Sunday	1:35 a.m.	G.S.P. - M.P. 94.4	1 Driver
W. Long Branch Boro	03-21-79	Wednesday	12:56 a.m.	Norwood Avenue	1 Driver
Wall Twsp.	03-28-79	Wednesday	5:38 a.m.	Hurley Pond Road	1 Pedestrian
Howell Twsp.	03-28-79	Wednesday	6:54 p.m.	W. Third Street	1 Pedestrian
Millstone Twsp.	03-29-79	Thursday	11:50 a.m.	S.H. 33 - M.P. 19.7	1 Driver
Aberdeen Twsp.	04-01-79	Sunday	Unknown	S.H. 35 - M.P. 44.4	1 Pedestrian
Hazlet Twsp.	04-04-79	Wednesday	7:42 p.m.	S.H. 36 & Poole Ave.	1 Driver 1 Passenger
Neptune Twsp.	04-22-79	Sunday	4:00 a.m.	West Bangs Avenue	1 Passenger
Middletown Twsp.	04-22-79	Sunday	4:20 p.m.	G.S.P.	1 Driver
Colts Neck Twsp.	04-23-79	Monday	7:25 p.m.	C.R. 537 - M.P. 55.5	1 Driver
Howell Twsp.	04-24-79	Tuesday	12:30 p.m.	S.H. 33 - M.P. 31.8	1 Driver
W. Long Branch Boro	05-04-79	Friday	11:36 p.m.	Parker Road	1 Passenger
Wall Twsp.	05-06-79	Sunday	12:40 a.m.	G.S.P.	1 Pedestrian
Neptune Twsp.	05-09-79	Wednesday	3:30 p.m.	S.H. 33 - M.P. 39.0	1 Driver
Aberdeen Twsp.	05-12-79	Saturday	2:28 a.m.	S.H. 34 - M.P. 21.32	1 Passenger
Holmdel Twsp.	05-18-79	Friday	8:08 p.m.	Bethany & Hillcrest	1 Passenger
Sea Bright Boro	05-19-79	Saturday	1:55 a.m.	S.H. 36 - M.P. 8.8	1 Pedestrian
Wall Twsp.	05-21-79	Monday	10:59 a.m.	S.H. 34 - M.P. 7.3	1 Driver 1 Passenger
Middletown Twsp.	05-22-79	Tuesday	1:41 a.m.	S.H. 36 - M.P. 17.6	1 Passenger
Howell Twsp.	05-27-79	Sunday	9:20 p.m.	Newtons Corner Rd.	1 Driver
Long Branch Boro	06-03-79	Sunday	11:38 p.m.	S.H. 36 - M.P. 4.0	1 Driver
Howell Twsp.	06-09-79	Saturday	3:38 a.m.	Friendship Road	1 Passenger
Colts Neck Twsp.	06-10-79	Sunday	8:00 p.m.	Water Street	1 Passenger
Neptune City	06-13-79	Wednesday	5:24 a.m.	W. Sylvania (C.R. 17)	1 Driver
Brielle Boro	06-21-79	Thursday	6:51 a.m.	S.H. 35 - M.P. 15.3	1 Driver
Middletown Twsp.	06-24-79	Sunday	7:57 a.m.	S.H. 36 & Broadway	1 Passenger

**MONMOUTH COUNTY (cont.)**

<b>Municipality</b>	<b>Date</b>	<b>Day of Week</b>	<b>Time</b>	<b>Roadway - M.P.</b>	<b>Persons Killed</b>
Keyport Boro	07-02-79	Monday	7:57 a.m.	S.H. 35 - M.P. 43.8	1 Driver
Colts Neck Twsp.	07-11-79	Wednesday	12:50 p.m.	S.H. 34 - M.P. 13.5	1 Driver 1 Passenger
Middletown Twsp.	07-21-79	Saturday	12:32 a.m.	C.R. 516 & 9th St.	1 Passenger
Wall Twsp.	07-31-79	Tuesday	6:21 a.m.	S.H. 34 & Airport Rd.	1 Driver
Middletown Twsp.	08-04-79	Saturday	2:05 a.m.	S.H. 36wb - 9th St.	1 Pedestrian
*Freehold Twsp.	08-05-79	Sunday	12:39 a.m.	U.S. 9sb - M.P. 114.1	1 Pedestrian*
Little Silver Boro	08-13-79	Monday	11:14 a.m.	Branch & Maple Aves.	1 Passenger
Oceanport Boro	08-17-79	Friday	7:15 p.m.	Oceanport Avenue	1 Driver
Neptune City	08-19-79	Sunday	2:11 a.m.	Memorial Drive	1 Pedestrian
Holmdel Twsp.	08-23-79	Thursday	3:20 a.m.	Middle Road	1 Driver
Aberdeen Twsp.	08-25-79	Saturday	9:30 p.m.	G.S.P. - M.P. 120.6	1 Passenger
Middletown Twsp.	09-10-79	Monday	6:02 p.m.	Red Hill Road	1 Passenger
Neptune City Boro	09-15-79	Saturday	12:10 p.m.	S.H. 33 & Sixth Ave.	1 Driver
Howell Twsp.	09-21-79	Friday	6:14 a.m.	U.S. 9 - M.P. 107.2	1 Pedestrian
Long Branch City	09-22-79	Saturday	1:49 a.m.	Cedar & Norwood Aves.	1 Driver
Middletown Twsp.	09-22-79	Saturday	7:52 p.m.	Leonardville Rd. - CR 516 & Concord Ave.	1 Driver
Holmdel Twsp.	09-23-79	Sunday	1:27 a.m.	Holmdel Road	1 Driver
Hazlet Twsp.	09-30-79	Sunday	9:16 p.m.	S.H. 36wb	1 Pedestrian
Brielle Boro	10-01-79	Monday	1:14 a.m.	Riverview Dr. (C.R. 48) & Shore Drive	1 Driver
Holmdel Twsp.	10-02-79	Tuesday	11:10 p.m.	S.H. 34	1 Pedalcyclist
Deal Boro	10-14-79	Sunday	1:18 a.m.	Ocean Avenue	1 Driver
Wall Twsp.	10-26-79	Friday	12:28 p.m.	Juliet Drive	1 Driver
Freehold Twsp.	10-28-79	Sunday	5:43 p.m.	S.H. 33 (Freeway) - Wemrock Rd. Ex. Ramp	1 Driver
Wall Twsp.	11-01-79	Thursday	12:32 p.m.	G.S.P. - M.P. 99.9	1 Passenger
Rumson Boro	11-03-79	Saturday	1:52 a.m.	Rumson Road	1 Driver
Tinton Falls Boro	11-04-79	Sunday	6:42 a.m.	G.S.P. - M.P. 108.4sb	1 Passenger
Long Branch City	11-05-79	Monday	11:03 p.m.	Second & Pavilion Aves	1 Driver
Freehold Twsp.	11-10-79	Saturday	3:13 a.m.	Jackson Mills Rd.	1 Driver
Neptune Twsp.	11-12-79	Monday	3:09 a.m.	S.H. 35 & Ruthersford	1 Pedestrian
Marlboro Twsp.	11-15-79	Thursday	7:06 p.m.	S.H. 79 - Girard St.	1 Pedestrian
Neptune Twsp.	11-23-79	Friday	11:28 p.m.	Wayside Rd & Palmer	1 Driver
Marlboro Twsp.	12-03-79	Monday	2:57 p.m.	Tennent Road	1 Pedalcyclist
Aberdeen Twsp.	12-03-79	Monday	8:05 p.m.	Church St & Line Rd	1 Passenger
Union Beach Boro	12-05-79	Wednesday	8:46 p.m.	Stone Road	1 Pedestrian
Middletown Twsp.	12-21-79	Friday	2:06 p.m.	Normandy Road & Nut Swamp Road	1 Driver 1 Passenger
Long Branch City	12-22-79	Saturday	1:22 a.m.	Sairs Av & Matilda Terr	1 Pedestrian

**MONMOUTH COUNTY (cont.)**

<b>Municipality</b>	<b>Date</b>	<b>Day of Week</b>	<b>Time</b>	<b>Roadway - M.P.</b>	<b>Persons Killed</b>
Hazlet Twsp.	12-24-79	Monday	5:52 p.m.	S.H. 36 & Union Ave.	1 Passenger
Middletown Twsp.	12-27-79	Thursday	1:01 a.m.	Bamm Hollow Road	1 Driver
Wall Twsp.	12-28-79	Friday	10:07 p.m.	18th Ave. (C.R. 30)	1 Pedestrian
Manalapan Twsp.	12-29-79	Friday	12:57 a.m.	Tennent Road	1 Driver

**MORRIS COUNTY**

<b>Municipality</b>	<b>Date</b>	<b>Day of Week</b>	<b>Time</b>	<b>Roadway - M.P.</b>	<b>Persons Killed</b>
Pequannock Twsp.	01-10-79	Wednesday	12:40 a.m.	S.H. 23 - M.P. 10.6	2 Pedestrians
Denville Twsp.	01-15-79	Monday	10:30 a.m.	I-80 - M.P. 38.5	1 Driver
Montville Twsp.	01-18-79	Thursday	6:00 a.m.	I-80 - M.P. 48.2	1 Driver
Chester Twsp.	01-27-79	Saturday	12:15 a.m.	U.S. 206 - M.P. 85.2	1 Passenger
Montville Twsp.	01-27-79	Saturday	12:58 a.m.	Hook Mountain Rd.	1 Driver
Roxbury Twsp.	01-27-79	Saturday	2:12 a.m.	S.H. 10 - M.P. 90	1 Driver 2 Passengers
E. Hanover Twsp.	02-04-79	Sunday	1:15 a.m.	S. Ridgedale Ave.	2 Drivers
Chatham Boro	02-17-79	Saturday	8:22 p.m.	Watchung Avenue	1 Driver
Roxbury Twsp.	02-27-79	Tuesday	4:05 p.m.	I-80 - M.P. 28.2	1 Driver
Harding Twsp.	03-05-79	Monday	5:19 p.m.	U.S. 202 - M.P. 42.2	1 Driver
Mountain Lakes Boro	03-10-79	Saturday	2:42 a.m.	Boulevard	1 Passenger
Hanover Twsp.	03-14-79	Wednesday	4:07 a.m.	Summit Avenue	1 Driver
Passaic Twsp.	03-15-79	Thursday	12:37 a.m.	New Vernon Rd.	1 Passenger
Parsippany Troy Hills Twsp.	03-21-79	Wednesday	10:15 p.m.	Troy Road	2 Passengers
Boonton Town	04-04-79	Wednesday	2:00 a.m.	I-287sb - Ent. Ramp	1 Passenger
*Randolph Twsp.	04-12-79	Thursday	9:56 p.m.	C.R. 670	1 Passenger*
Florham Park Boro	04-17-79	Tuesday	10:50 a.m.	Ridgedale Avenue	1 Driver
Rockaway Twsp.	05-01-79	Tuesday	4:35 p.m.	Meridan Road	1 Driver
Parsippany Troy Hills Twsp.	05-18-79	Friday	12:43 a.m.	Vail Road	1 Driver
Montville Twsp.	05-20-79	Sunday	1:00 a.m.	Stony Brook Road	1 Driver
Chatham Boro	05-20-79	Sunday	3:24 p.m.	River Road	1 Driver
Lincoln Park Boro	05-27-79	Sunday	10:09 p.m.	U.S. 202 - M.P. 62.3 (Boonton Pike)	1 Driver
Morris Twsp.	05-29-79	Tuesday	10:22 p.m.	S.H. 24 - M.P. 45.8 (Madison Avenue)	1 Driver
Washington Twsp.	05-30-79	Wednesday	9:47 p.m.	CR 513 & Old Farmers	1 Driver
Parsippany Troy Hills Twsp.	05-31-79	Thursday	6:45 p.m.	S. Roosevelt Ave.	2 Pedestrians
Roxbury Twsp.	06-03-79	Sunday	6:21 p.m.	S.H. 46 - M.P. 35.1	1 Pedestrian
Boonton Town	06-13-79	Wednesday	12:25 p.m.	Main Street	1 Pedestrian
Mt. Olive Twsp.	06-13-79	Wednesday	2:15 p.m.	U.S. 206 - M.P. 93.8	1 Driver

**MORRIS COUNTY (cont.)**

<b>Municipality</b>	<b>Date</b>	<b>Day of Week</b>	<b>Time</b>	<b>Roadway - M.P.</b>	<b>Persons Killed</b>
Harding Twsp.	06-16-79	Saturday	3:04 a.m.	C.R. 663 - M.P. 4.2	1 Driver
Rockaway Twsp.	06-21-79	Thursday	2:34 a.m.	S.H. 15 - M.P. 1.6	1 Passenger
Denville Twsp.	06-21-79	Thursday	1:02 p.m.	Franklin Rd. & Railroad Overpass	1 Passenger
Chester Twsp.	06-22-79	Friday	7:30 a.m.	C.R. 510	1 Driver
Morris Plains Boro	06-24-79	Sunday	2:47 a.m.	Mountain Way	1 Pedestrian
Parsippany Troy Hills Twsp.	06-29-79	Friday	5:45 a.m.	I-280w - M.P. 0.4	1 Driver
Harding Twsp.	07-05-79	Thursday	4:05 p.m.	C.R. 646 (Village Rd.) Featherbed - M.P.6.9	1 Driver
Washington Twsp.	07-13-79	Friday	12:18 a.m.	S.H. 46 -M.P. 23	1 Driver
Denville Twsp.	07-14-79	Saturday	5:00 p.m.	S.H. 46 & Elm St. M.P. 43.8	1 Passenger
Denville Twsp.	08-02-79	Thursday	1:05 a.m.	Diamond Spring Road	1 Driver 1 Passenger
Mountain Lakes Boro	08-14-79	Tuesday	4:26 a.m.	Intervale & Lakeside Dr.	1 Driver
Mt. Olive Twsp.	08-16-79	Thursday	9:45 p.m.	Pleasant Hill Rd.	1 Driver
Morris Plains Boro	08-30-79	Thursday	10:40 a.m.	U.S. 202	1 Driver
Pequannock Twsp.	08-31-79	Friday	2:45 a.m.	C.R. 660	1 Passenger
Roxbury Twsp.	09-13-79	Thursday	1:56 a.m.	Lakeside Blvd.	1 Driver
Jefferson Twsp.	09-14-79	Friday	5:30 p.m.	Espahong Road	1 Driver
E. Hanover Twsp.	09-17-79	Monday	2:10 a.m.	River Road	1 Driver
Morris Twsp.	10-08-79	Monday	8:44 p.m.	James Street.	1 Driver
Mt. Olive Twsp.	10-15-79	Monday	8:17 p.m.	U.S. 46eb - Chamberlain Road	1 Driver
Mt. Arlington Boro	10-20-79	Saturday	2:35 a.m.	I-80wb - M.P. 30.1	1 Driver
Chester Twsp.	10-28-79	Sunday	1:00 p.m.	S.H. 24	1 Driver
Parsippany Troy Hills Twsp.	10-19-79	Friday	11:16 p.m.	Johnson Road	1 Driver 1 Passenger
Parsippany Troy Hills Twsp.	11-03-79	Saturday	2:28 a.m.	U.S. 46eb & Baverwyck Road	1 Pedestrian
Harding Twsp.	11-08-79	Thursday	1:41 p.m.	Tempewick Road	1 Pedalcyclist
Morris Twsp.	11-10-79	Saturday	3:07 p.m.	Kahdena Road	1 Passenger
Wharton Boro	11-13-79	Tuesday	2:19 p.m.	S.H. 15 & Dewey Av.	1 Driver
Denville Twsp.	11-16-79	Friday	1:07 a.m.	U.S. 46	1 Driver
Riverdale Boro	11-18-79	Sunday	2:21 p.m.	S.H. 23sb - Cutlass Rd.	1 Driver
Mt. Olive Twsp.	11-22-79	Thursday	9:20 a.m.	U.S. 206 & Bartley Rd.	1 Passenger
Harding Twsp.	11-23-79	Saturday	11:50 p.m.	C.R. 646 - M.P. 5.9	1 Passenger
Riverdale Boro	11-28-79	Wednesday	11:57 a.m.	S.H. 23 & Highland Av.	1 Driver 1 Passenger
Denville Twsp.	11-30-79	Friday	11:04 p.m.	Morris Avenue	1 Passenger
Parsippany Troy Hills Twsp.	12-02-79	Sunday	1:33 a.m.	U.S. 46wb - M.P. 50	1 Pedestrian

**MORRIS COUNTY (cont.)**

<b>Municipality</b>	<b>Date</b>	<b>Day of Week</b>	<b>Time</b>	<b>Roadway - M.P.</b>	<b>Persons Killed</b>
Morris Twsp.	12-03-79	Monday	3:22 p.m.	Sussex Ave & Lake Rd	1 Passenger
Madison Boro	12-09-79	Sunday	10:10 p.m.	Ridgedale Avenue	1 Passenger
Boonton Town	12-12-79	Wednesday	5:59 p.m.	Fulton St & RR Crossing	1 Driver
Parsippany Troy Hills Twsp.	12-21-79	Friday	8:20 p.m.	S.H. 10wb -M.P. 11.5	1 Pedestrian
Rockaway Boro	12-22-79	Saturday	5:03 a.m.	Mt. Pleasant Ave.	1 Driver
Morristown Town	12-25-79	Tuesday	2:41 p.m.	Morris Ave. E	1 Driver
Washington Twsp.	12-27-79	Thursday	9:51 p.m.	Naughtright Road	1 Passenger

**OCEAN COUNTY**

<b>Municipality</b>	<b>Date</b>	<b>Day of Week</b>	<b>Time</b>	<b>Roadway - M.P.</b>	<b>Persons Killed</b>
Mantoloking Boro	01-16-79	Tuesday	4:30 p.m.	S.H. 35 -M.P. 10.8	1 Passenger
Jackson Twsp.	01-17-79	Wednesday	12:05 a.m.	New Prospect Rd.	1 Driver
Eagleswood Twsp.	01-21-79	Sunday	3:00 a.m.	U.S. 9 - M.P. 65.9	1 Driver
Pt. Pleasant Boro	02-22-79	Thursday	6:55 a.m.	Bridge Avenue	1 Passenger
Lakewood Twsp.	02-24-79	Saturday	5:50 p.m.	S.H. 70 - M.P. 50.9	1 Passenger
Jackson Twsp.	03-03-79	Saturday	12:15 a.m.	I-195 - M.P. 16.9	1 Driver
Berkeley Twsp.	03-05-79	Monday	12:34 p.m.	U.S. 9 - M.P. 84.6	1 Driver
Little Egg Harbor Twsp	03-07-79	Wednesday	8:55 a.m.	U.S. 9 - M.P. 61.2	1 Passenger
Dover Twsp.	03-11-79	Sunday	3:28 a.m.	S.H. 37 - M.P. 38.2	1 Pedestrian
Stafford Twsp.	03-16-79	Friday	5:55 p.m.	G.S.P. - M.P. 62.3	1 Driver
Lacey Twsp.	04-08-79	Sunday	4:36 p.m.	Dover Rd. - M.P. 1.6	1 Driver
Barneget Twsp.	04-14-79	Saturday	6:13 p.m.	East Bay Avenue	1 Driver
Mantoloking Boro	04-15-79	Sunday	9:27 p.m.	S.H. 35 - M.P. 11.2	1 Pedestrian
Jackson Twsp.	04-17-79	Tuesday	12:43 p.m.	Butterfly Road	1 Driver
Brick Twsp.	04-26-79	Thursday	4:57 p.m.	Mantoloking Rd.	1 Driver
Pt Pleasant Beach Boro	05-02-79	Wednesday	9:47 p.m.	Broadway	1 Pedestrian
Manchester Twsp.	05-09-79	Wednesday	7:30 p.m.	C.R. 539	2 Drivers
Stafford Twsp.	05-10-79	Thursday	3:50 p.m.	S.H. 72 & 7th Avenue M.P. 22.1	1 Passenger
Berkeley Twsp.	05-10-79	Thursday	5:34 p.m.	U.S. 9 - M.P. 88.2	1 Pedestrian
Stafford Twsp.	05-13-79	Sunday	5:38 a.m.	U.S. 9 - M.P. 73.0	1 Driver
Brick Twsp.	05-16-79	Wednesday	8:45 p.m.	S.H. 70 - M.P. 55.7	1 Pedestrian
Long Beach Twsp.	05-19-79	Saturday	9:31 p.m.	Bay Ave. & 17th St.	1 Pedestrian
*Surf City Boro	05-23-79	Wednesday	1:32 a.m.	Long Beach Blvd & 24th Street	1 Driver*
Brick Twsp.	05-27-79	Sunday	3:10 a.m.	G.S.P. - M.P. 90.7	1 Driver 1 Passenger
Beachwood Boro	05-27-79	Sunday	11:43 p.m.	Double Trouble Rd.	1 Driver
Jackson Twsp.	05-29-79	Tuesday	6:19 p.m.	C.R. 547	1 Driver

**OCEAN COUNTY (cont.)**

<b>Municipality</b>	<b>Date</b>	<b>Day of Week</b>	<b>Time</b>	<b>Roadway - M.P.</b>	<b>Persons Killed</b>
Brick Twsp.	05-31-79	Thursday	2:57 p.m.	S.H. 70 - M.P. 56.7	1 Pedalcyclist
Lakewood Twsp.	06-01-79	Friday	7:52 a.m.	Central Avenue	1 Pedalcyclist
Plumstead Twsp.	06-03-79	Sunday	9:20 p.m.	C.R. 539 - M.P. 29.8	1 Passenger
Lakewood Twsp.	06-04-79	Monday	10:47 a.m.	W. County Line Rd.	1 Driver
Brick Twsp.	06-09-79	Saturday	4:00 a.m.	G.S.P. - M.P. 93.3	1 Driver
Dover Twsp.	06-16-79	Saturday	1:19 a.m.	S.H. 37 & Clifton Ave. M.P. 39.5	1 Pedestrian
Dover Twsp.	06-21-79	Thursday	12:36 a.m.	C.R. 527	1 Driver
Eagleswood Twsp.	07-01-79	Sunday	3:10 a.m.	U.S. 9 - M.P. 65.6	1 Driver
Beach Haven Boro	07-04-79	Wednesday	4:09 p.m.	Bay & Liberty Avenues	1 Pedalcyclist
Jackson Twsp.	07-17-79	Tuesday	12:32 p.m.	Frank Applegate Rd.	1 Pedestrian
Berkley Twsp.	07-18-79	Wednesday	12:42 p.m.	U.S. 9 & Butler Blvd. M.P. 85.6	1 Passenger
Stafford Twsp.	07-21-79	Saturday	12:04 a.m.	U.S. 9 - M.P. 69.4	1 Passenger
Lacey Twsp.	07-22-79	Sunday	12:30 a.m.	U.S. 9 - M.P. 79.9	1 Driver
Long Beach Twsp.	08-06-79	Monday	1:48 a.m.	Long Beach Blvd.	1 Driver
Dover Twsp.	08-08-79	Wednesday	9:22 p.m.	Hooper Ave., C.R. 549	1 Driver
Manchester Twsp.	08-12-79	Sunday	12:12 a.m.	S.H. 70 - M.P. 46.0	1 Driver
Jackson Twsp.	08-18-79	Saturday	6:48 p.m.	C.R. 547	1 Pedestrian
Dover Twsp.	08-25-79	Saturday	1:10 a.m.	G.S.P. 87.1	1 Pedestrian
Harvey Cedars Boro	08-26-79	Sunday	2:12 p.m.	Long Beach Blvd.	1 Pedestrian
Manchester Twsp.	08-30-79	Thursday	10:47 p.m.	C.R. 571 & Lockhart St.	1 Driver
Dover Twsp.	08-13-79	Monday	10:56 p.m.	S.H. 35 & 2nd Av.	1 Pedestrian
Lakewood Twsp.	09-08-79	Saturday	1:25 a.m.	W. County Line Rd. & Tanglewood Lane	1 Passenger
Dover Twsp.	09-14-79	Friday	9:00 p.m.	Fisher Blvd.	1 Pedestrian
Dover Twsp.	09-16-79	Sunday	3:14 a.m.	Fisher Blvd & Bay Av.	2 Drivers
Jackson Twsp.	09-26-79	Wednesday	1:34 a.m.	C.R. 571	1 Pedestrian
Dover Twsp.	10-04-79	Thursday	8:40 p.m.	G.S.P. 85.9n	1 Driver
Plumsted Twsp.	10-06-79	Saturday	1:36 p.m.	Colliers Mill & C.R. 539	1 Pedestrian
Lakewood Twsp.	10-06-79	Saturday	7:46 p.m.	U.S. 9 & 6th Av.	1 Pedestrian
Dover Twsp.	10-06-79	Saturday	11:11 p.m.	Church Road	1 Driver
Plumsted Twsp.	10-14-79	Sunday	12:05 p.m.	C.R. 528 & Fisher Rd.	1 Pedestrian
Lakewood Twsp.	10-17-79	Wednesday	7:07 p.m.	U.S. 9 - M.P. 100.64	1 Driver
Lacey Twsp.	10-19-79	Friday	3:08 p.m.	Beach Blvd. (C.R. 8)	1 Driver
Dover Twsp.	10-19-79	Friday	7:30 p.m.	S.H. 37 - M.P. 42.3	1 Pedestrian
Lakewood Twsp.	10-23-79	Tuesday	3:30 p.m.	Oak St. & Towbin Av.	1 Driver
Lacey Twsp.	11-02-79	Friday	9:42 p.m.	U.S. 9 - M.P. 79.7	1 Driver
Dover Twsp.	11-09-79	Friday	7:29 p.m.	S.H. 37 - M.P. 36.4	1 Pedestrian
Dover Twsp.	11-11-79	Sunday	11:31 a.m.	New Hampshire & Silverton Rds.	1 Driver

**OCEAN COUNTY (cont.)**

<b>Municipality</b>	<b>Date</b>	<b>Day of Week</b>	<b>Time</b>	<b>Roadway - M.P.</b>	<b>Persons Killed</b>
Jackson Twsp.	11-17-79	Saturday	6:21 p.m.	C.R. 571	1 Pedestrian
Manchester Twsp.	12-11-79	Tuesday	11:53 p.m.	Ridgeway Blvd.	1 Driver
Pt. Pleasant Boro	12-21-79	Friday	1:43 a.m.	S.H. 88 & Brown St. 9.6	1 Pedestrian
Eagleswood Twsp.	12-29-79	Saturday	10:45 p.m.	U.S. 9 - M.P. 68.2	1 Passenger
Brick Twsp.	12-31-79	Monday	8:34 p.m.	Drum Point Rd.	1 Driver

**PASSAIC COUNTY**

<b>Municipality</b>	<b>Date</b>	<b>Day of Week</b>	<b>Time</b>	<b>Roadway - M.P.</b>	<b>Persons Killed</b>
W. Milford Twsp.	01-04-79	Thursday	5:25 p.m.	Union Valley Rd. & Winetka Lane	1 Pedestrian
Clifton City	01-19-79	Friday	12:54 a.m.	Main Avenue	1 Passenger
Little Falls Twsp.	01-20-79	Saturday	3:29 a.m.	U.S. 46 - M.P. 58.2	1 Driver
Paterson City	01-31-79	Wednesday	2:40 p.m.	Westside Park	1 Pedestrian
Ringwood Boro	02-11-79	Sunday	10:04 p.m.	Skylands Road	1 Driver
Paterson City	02-22-79	Thursday	3:50 p.m.	Broadway	1 Pedestrian
Little Falls Twsp.	02-24-79	Saturday	3:13 a.m.	U.S. 46 - M.P. 58.6	1 Passenger
Totowa Boro	02-27-79	Tuesday	3:35 p.m.	I-80 - M.P. 55.0	1 Pedestrian
Wayne Twsp.	02-27-79	Tuesday	11:52 p.m.	Paterson-Hamburg Tpk. & Armstong Av.	1 Driver
Pompton Lakes Boro	03-20-79	Tuesday	7:42 a.m.	Wanaque Av.	1 Pedestrian
Wayne Twsp.	04-08-79	Sunday	3:36 a.m.	S.H. 23 - M.P. 4.6	1 Passenger
Clifton City	04-09-79	Monday	8:32 p.m.	U.S. 46- 62.2&Day St.	1 Pedestrian
Wayne Twsp.	05-08-79	Tuesday	7:22 a.m.	Deerfield & Canton Rds.	1 Driver
Wayne Twsp.	05-15-79	Tuesday	7:29 p.m.	Pompton Road	1 Pedestrian
Bloomingtondale Boro	05-24-79	Thursday	3:05 a.m.	Macopin Road	1 Driver
W. Milford Twsp.	06-05-79	Tuesday	10:00 p.m.	S.H. 23 - M.P. 21.9	1 Driver
Clifton City	06-07-79	Thursday	5:46 p.m.	Speer Avenue	1 Pedestrian
Paterson City	06-09-79	Saturday	3:30 a.m.	I-80 - M.P. 59.1	1 Driver
W. Milford Twsp.	06-13-79	Wednesday	12:28 p.m.	S.H.23 - M.P. 19.2	1 Driver
Wayne Twsp.	06-18-79	Monday	7:17 a.m.	Greenwood & William	1 Pedalcyclist
Clifton City	06-25-79	Monday	4:56 p.m.	Martha Av. & U.S. 46 - M.P. 61.8	1 Pedalcyclist
Totowa Boro	06-25-79	Monday	10:15 p.m.	U.S. 46 - M.P. 56.7	1 Pedestrian
Hawthorne Boro	07-06-79	Friday	11:30 a.m.	C.R. 659	1 Driver
*Paterson City	07-26-79	Thursday	8:01 a.m.	S.H. 20 & E. 33rd St. M.P. 11.74	1 Driver*
Haledon Boro	08-01-79	Wednesday	9:32 a.m.	Haledon Av.	1 Passenger
W. Milford Twsp.	08-04-79	Saturday	12:02 a.m.	Union Valley Road	1 Driver 1 Passenger
Wayne Twsp.	08-17-79	Friday	5:45 a.m.	S.H. 23 - M.P. 5.2	1 Driver



**PASSAIC COUNTY (cont.)**

<b>Municipality</b>	<b>Date</b>	<b>Day of Week</b>	<b>Time</b>	<b>Roadway - M.P.</b>	<b>Persons Killed</b>
Wayne Twsp.	08-28-79	Tuesday	1:19 a.m.	Ratzer Road	1 Driver
Clifton City	08-28-79	Tuesday	12:46 a.m.	S.H. 3eb - M.P. 1.89	1 Driver
Clifton City	09-02-79	Sunday	5:43 a.m.	S.H. 3eb - M.P. 1.35	1 Pedestrian
Clifton City	09-04-79	Tuesday	2:31 p.m.	Lakewood Av.	1 Pedestrian
Paterson City	09-04-79	Tuesday	6:03 p.m.	S.H. 4 & 20 ent. ramp	1 Driver
W.Paterson Boro	09-06-79	Thursday	3:31 p.m.	Haverhill Av.	1 Pedestrian
Wayne Twsp.	09-96-79	Thursday	7:14 p.m.	Central Avenue	1 Driver
W. Milford Twsp.	09-06-79	Thursday	9:03 p.m.	S.H. 23 nb	1 Pedestrian
Paterson City	09-10-79	Monday	4:34 p.m.	Memorial & Broadway	1 Driver
Paterson City	09-21-79	Friday	Unknown	Memorial Dr. & Main	1 Pedestrian
Paterson City	09-26-79	Wednesday	10:04 p.m.	Memorial & Market	1 Pedestrian
Wayne Twsp.	10-05-79	Friday	3:37 p.m.	Hamburg Turnpike	1 Driver
Wayne Twsp.	10-23-79	Tuesday	6:29 p.m.	Hamburg Turnpike	1 Driver
Clifton City	11-13-79	Tuesday	11:35 a.m.	S.H. 3eb - M.P. 3.8	1 Driver
W. Milford Twsp.	12-09-79	Sunday	2:00 a.m.	S.H. 23wb - M.P. 23.3	2 Pedestrians
Clifton City	12-10-79	Monday	6:40 a.m.	Clifton & Fleischer Pl.	1 Pedestrian
Clifton City	12-13-79	Thursday	10:43 p.m.	Main Av - Frances St. & Swift Court	1 Driver
Clifton City	12-16-79	Sunday	11:53 p.m.	Allwood Road	1 Driver
Clifton City	12-17-79	Monday	7:16 a.m.	U.S. 46 - M.P. 62.5	1 Pedestrian
Hawthorne Boro	12-19-79	Wednesday	11:04 a.m.	S.H. 208 - M.P. 5	1 Driver
Hawthorne Boro	12-22-79	Saturday	7:08 p.m.	Diamond Bridge Av.	1 Pedestrian

**SALEM COUNTY**

<b>Municipality</b>	<b>Date</b>	<b>Day of Week</b>	<b>Time</b>	<b>Roadway - M.P.</b>	<b>Persons Killed</b>
Salem City	01-02-79	Tuesday	3:14 a.m.	Front Street	1 Driver
Penns Grove Boro	01-05-79	Friday	6:25 p.m.	U.S. 130 - M.P. 3.3	1 Pedestrian
*Oldmans Twsp.	01-07-79	Sunday	8:23 a.m.	U.S. 130 - M.P. 5.7	1 Driver*
Elsinboro Twsp.	01-09-79	Tuesday	4:00 a.m.	Oakwood Beach Road	1 Driver
Woodstown Boro	02-15-79	Thursday	11:10 p.m.	U.S. 40 - M.P. 11.1	1 Passenger
Pittsgrove Twsp.	03-12-79	Monday	10:51 a.m.	U.S. 40 - M.P. 22.9	1 Driver
Oldmans Twsp.	05-15-79	Tuesday	7:08 a.m.	C.R. 44	1 Driver
Pilesgrove Twsp.	05-18-79	Friday	1:16 p.m.	U.S. 40	1 Driver 1 Passenger
Mannington Twsp.	06-21-79	Thursday	9:12 p.m.	S.H. 45 - M.P. 6.1	1 Passenger
Pittsgrove Twsp.	07-04-79	Wednesday	2:00 a.m.	U.S. 40 - M.P. 22	1 Driver
Elmer Boro	08-08-79	Wednesday	7:15 p.m.	U.S. 40 & Garrison Rd.	1 Pedestrian
Pennsville Twsp.	08-12-79	Sunday	2:24 a.m.	Enlow Pl. & River Dr Av.	1 Driver
Alloway Twsp.	08-14-79	Tuesday	3:48 p.m.	C.R. 540 & C.R. 57	1 Driver
Mannington Twsp.	08-16-79	Thursday	7:09 p.m.	S.H. 45 - M.P. 1.9	2 Passengers

**SALEM COUNTY (cont.)**

<b>Municipality</b>	<b>Date</b>	<b>Day of Week</b>	<b>Time</b>	<b>Roadway - M.P.</b>	<b>Persons Killed</b>
Carney's Pt. Twsp.	08-24-79	Friday	8:10 p.m.	U.S. 130 - M.P. 2.6	1 Pedestrian
Delaware River & Bay Authority	10-07-79	Sunday	12:50 a.m.	U.S. 40 - M.P. 0.8	1 Pedestrian
Delaware River & Bay Authority	11-01-79	Thursday	6:50 a.m.	U.S. 40 - M.P. 0.6	1 Driver
Pittsgrove Twsp.	11-16-79	Friday	2:28 p.m.	C.R. 553 & 23	1 Driver
Alloway Twsp.	11-22-79	Thursday	4:32 a.m.	C.R. 640	1 Driver
Carney's Pt. Twsp.	12-07-79	Friday	3:35 p.m.	N. Golfwood Rd.	1 Pedestrian

**SOMERSET COUNTY**

<b>Municipality</b>	<b>Date</b>	<b>Day of Week</b>	<b>Time</b>	<b>Roadway - M.P.</b>	<b>Persons Killed</b>
Bridgewater Twsp.	01-01-79	Monday	11:07a.m.	I-287 - M.P. 15	1 Driver
Bernards Twsp.	01-07-79	Sunday	5:30 a.m.	Valley Road	1 Driver
Bridgewater Twsp.	02-01-79	Thursday	12:01 a.m.	I-287 - M.P. 12.8	1 Pedestrian
Montgomery Twsp.	02-10-79	Saturday	1:58 p.m.	U.S. 206 - M.P. 59.5	1 Driver
No. Plainfield City	02-14-79	Wednesday	1:34 a.m.	U.S. 22 - M.P. 44.7	1 Driver
Bridgewater Twsp.	02-28-79	Wednesday	7:30 a.m.	I-287 - M.P. 17.5	1 Driver
Hillsborough Twsp.	03-24-79	Saturday	5:51 p.m.	Dukes Parkway	1 Driver
Warren Twsp.	04-13-79	Friday	2:49 p.m.	Mountain Blvd.	1 Driver
Montgomery Twsp.	05-02-79	Wednesday	4:27 p.m.	Griggstown Rd.	1 Pedalcyclist
Bedminster Twsp.	05-04-79	Friday	9:37 p.m.	U.S. 206 & C.R. 523	1 Driver
Hillsborough Twsp.	05-13-79	Sunday	12:36 a.m.	U.S. 206	1 Driver
Franklin Twsp.	05-26-79	Saturday	2:40 a.m.	I-287 - M.P. 6.8	1 Driver
Peapack -					
Gladstone Boro	05-29-79	Tuesday	10:33 a.m.	U.S. 206 - M.P. 82.1	1 Driver
Warren Twsp.	06-05-79	Tuesday	9:26 p.m.	Stirling Road	1 Pedestrian
Franklin Twsp.	06-05-79	Tuesday	10:19 p.m.	S.H. 27 - M.P. 4.3	1 Pedestrian
Bridgewater Twsp.	06-19-79	Tuesday	12:10 a.m.	Old York Rd.	1 Driver
Franklin Twsp.	07-23-79	Monday	12:48 a.m.	Canal Road	1 Driver
Somerville Boro	08-03-79	Friday	10:37 a.m.	W. Main & Davenport	1 Pedestrian
Branchburg Twsp.	08-05-79	Sunday	1:45 a.m.	Whiton Road	1 Passenger
No. Plainfield	08-10-79	Friday	3:40 a.m.	U.S. 22 wb	1 Driver
Raritan Boro	08-13-79	Monday	3:53 p.m.	Somerset St.	1 Driver
Franklin Twsp.	08-19-79	Sunday	6:31 p.m.	I-287nb M.P. 6	1 Driver
Montgomery Twsp.	08-24-79	Friday	12:11 a.m.	C.R. 13	1 Driver
Montgomery Twsp.	09-14-79	Friday	10:39 a.m.	U.S. 206 sb	1 Driver
Hillsborough Twsp.	09-21-79	Friday	5:30 p.m.	Dukes Parkway E.	1 Driver
Warren Twsp.	10-03-79	Wednesday	8:19 a.m.	Stirling & Stiles Rds.	1 Driver
Montgomery Twsp.	10-09-79	Tuesday	8:30 a.m.	U.S. 206 M.P. 57.8	1 Driver
Bridgewater Twsp.	10-13-79	Saturday	11:36 p.m.	Old York Rd. & Oak St.	1 Driver

**SOMERSET COUNTY (cont.)**

<b>Municipality</b>	<b>Date</b>	<b>Day of Week</b>	<b>Time</b>	<b>Roadway - M.P.</b>	<b>Persons Killed</b>
Bernards Twsp.	10-17-79	Wednesday	1:17 a.m.	Lyons & Knollecroft Rds	1 Driver
Bridgewater Twsp.	10-25-79	Thursday	12:35 a.m.	E. Main Street	1 Driver
Somerville Boro	11-28-79	Wednesday	11:04 a.m.	E. Main & Vanderveer	1 Driver
Montgomery Twsp.	12-10-79	Monday	11:40 p.m.	C.R. 518	1 Driver 1 Passenger
Bound Brook Boro	12-14-79	Friday	11:35 p.m.	Vosseller & RR Crossing	1 Passenger

**SUSSEX COUNTY**

<b>Municipality</b>	<b>Date</b>	<b>Day of Week</b>	<b>Time</b>	<b>Roadway - M.P.</b>	<b>Persons Killed</b>
Green Twsp.	02-03-79	Saturday	6:35 p.m.	C.R. 608	1 Passenger
Wantage Twsp.	02-11-79	Sunday	Unknown	S.H. 23 - M.P. 37.6	1 Driver
Montague Twsp.	02-17-79	Saturday	7:13 a.m.	C.R. 653 - M.P. 3.9	1 Driver 1 Passenger
Sparta Twsp.	02-17-79	Saturday	2:30 p.m.	S.H. 15 - M.P. 4.1	1 Driver 1 Passenger
Hampton Twsp.	02-25-79	Sunday	12:04 a.m.	C.R. 519 - M.P. 66	1 Driver
Hopatcong Boro	03-19-79	Monday	2:30 a.m.	Maxim Drive	1 Passenger
Sparta Twsp.	04-07-79	Saturday	12:52 a.m.	C.R. 613 & Twin Elm Tr.	1 Driver
Hampton Twsp.	04-20-79	Friday	9:12 p.m.	C.R. 622 - M.P. 2.9	1 Driver
Sparta Twsp.	05-18-79	Friday	6:24 p.m.	S.H. 181 & Pine Cone Lane	1 Passenger
Andover Twsp.	05-20-79	Sunday	11:03 p.m.	Mulford Road	1 Driver
Hopatcong Boro	05-24-79	Thursday	7:41 a.m.	Sparta Road	1 Driver
Frankford Twsp.	05-30-79	Wednesday	12:12 a.m.	C.R. 655	1 Passenger
Vernon Twsp.	06-24-79	Sunday	3:40 a.m.	Breakneck Rd.	1 Driver
Hamburg Boro	07-26-79	Tuesday	6:20 p.m.	Limekiln Road	1 Driver
Hampton Twsp.	08-18-79	Saturday	8:30 p.m.	C.R. 519 & Smith Hill	1 Driver
Wantage Twsp.	11-02-79	Friday	12:35 a.m.	S.H. 23 - M.P. 43.6	1 Driver
Wantage Twsp.	11-03-79	Saturday	2:00 a.m.	S.H. 23 - M.P. 38.1	1 Passenger
Vernon Twsp.	11-17-79	Saturday	3:56 p.m.	S.H.94 & Butternut Dr.	1 Driver
Wantage Twsp.	11-25-79	Sunday	3:50 a.m.	S.H. 23 - M.P. 42.2	1 Driver
Sparta Twsp.	12-14-79	Friday	10:09 p.m.	S.H. 181	1 Pedestrian
Montague Twsp.	12-18-79	Tuesday	4:25 p.m.	U.S. 206 - M.P. 128	1 Driver
Franklin Boro	12-19-79	Wednesday	2:10 a.m.	C.R. 517	1 Driver

**UNION COUNTY**

<b>Municipality</b>	<b>Date</b>	<b>Day of Week</b>	<b>Time</b>	<b>Roadway - M.P.</b>	<b>Persons Killed</b>
Linden City	01-12-79	Friday	1:54 a.m.	U.S 1&9 - M.P. 40.4	1 Driver
Elizabeth City	01-18-79	Thursday	8:36 a.m.	C.R. 612 & Jefferson Av.	1 Pedestrian
Linden City	01-23-79	Tuesday	6:44 a.m.	S.H. 27	1 Pedestrian

**UNION COUNTY (cont.)**

<b>Municipality</b>	<b>Date</b>	<b>Day of Week</b>	<b>Time</b>	<b>Roadway - M.P.</b>	<b>Persons Killed</b>
Linden City	01-24-79	Wednesday	11:34 p.m.	U.S.1&9 - M.P. 40.76	1 Driver
Elizabeth City	01-31-79	Wednesday	10:10 p.m.	U.S. 1&9 - M.P. 44.54	1 Pedestrian
Linden City	02-02-79	Friday	12:15 p.m.	U.S. 1&9 M.P. 40.4	1 Passenger
Cranford Twsp.	02-05-79	Monday	6:35 a.m.	C.R. 610B	1 Pedestrian
Linden City	02-10-79	Saturday	5:53 a.m.	C.R. 615A&Springfield	1 Pedestrian
Linden City	02-14-79	Wednesday	6:30 p.m.	U.S. 1&9 - M.P. 40.30	1 Pedestrian
Clark Twsp.	02-17-79	Saturday	3:04 a.m.	G.S.P. - M.P. 135.7	1 Pedestrian
Rahway City	02-21-79	Wednesday	5:07 a.m.	U.S 1 - M.P. 39.34	1 Pedestrian
Elizabeth City	03-08-79	Thursday	1:00 a.m.	N.J.T.P. - M.P. 99.17	1 Driver
Clark Twsp.	03-08-79	Thursday	1:10 a.m.	C.R. 607	1 Passenger
Mountainside Boro	03-10-79	Saturday	10:13 p.m.	C.R. 645 & Whippoorwill Way	1 Driver 1 Passenger
Elizabeth City	03-11-79	Sunday	12:54 p.m.	Clark Place	1 Pedestrian
Linden City	03-19-79	Monday	7:10 p.m.	N. Wood & Princeton	1 Pedestrian
Cranford Twsp.	03-23-79	Friday	5:05 a.m.	G.S.P. - M.P. 139.2	1 Driver 1 Passenger
Plainfield City	03-26-79	Monday	7:00 p.m.	C.R. 531	1 Pedestrian
Westfield Town	03-31-79	Saturday	3:23 a.m.	C.R. 509	1 Driver
Elizabeth City	04-09-79	Monday	7:10 a.m.	N.J.T.P., I-13	1 Driver
Union Twsp.	04-11-79	Wednesday	11:45 p.m.	U.S 22 - M.P. 54.6	1 Passenger
Cranford Twsp.	04-14-79	Saturday	10:07 p.m.	Lincoln Av. East	1 Driver
New Providence	04-26-79	Thursday	2:34 p.m.	120 Grant Avenue	1 Passenger
Elizabeth City	05-21-79	Monday	12:59 a.m.	S.H. 27 (Newark Av.) & Virginia St. - M.P. 35.79	1 Pedestrian
Plainfield City	05-24-79	Thursday	9:23 p.m.	720 Terrill Road	1 Pedestrian
*Plainfield City	05-29-79	Tuesday	1:01 p.m.	C.R. 603 (Plainfield) Randolph & Sheridan	2 Drivers*
Elizabeth City	06-10-79	Sunday	5:28 p.m.	Jackson Avenue	1 Pedestrian
Elizaeth City	06-22-79	Friday	9:52 a.m.	Maple Avenue	1 Pedestrian
Clark Twsp.	08-15-79	Wednesday	5:15 a.m.	G.S.P. - M.P. 136.5	1 Pedestrian
Cranford Twsp.	08-24-79	Friday	5:38 a.m.	C.R. 615A & C.R. 610B	1 Driver
Elizabeth City	08-31-79	Thursday	12:44 a.m.	E. Jersey & Jacques Sts.	1 Driver
Plainfield Twsp.	09-04-79	Tuesday	4:11 p.m.	749 Kensington Av.	1 Pedestrian
Roselle Boro	09-07-79	FRiday	10:53 p.m.	S.H. 27, St. George & Victory Street	1 Driver
New Providence	09-19-79	Wednesday	10:54 p.m.	C.R. 647 & Central Av.	1 Driver
Clark Twsp.	10-20-79	Saturday	8:01 p.m.	Raritan & Sunset Drive	1 Driver
Hillside Twsp.	10-23-79	Tuesday	7:13 p.m.	U.S. 22 E.	1 Driver
Westfield Town	10-28-79	Sunday	1:34 a.m.	Rahway & First St.	1 Pedestrian
Linden City	11-02-79	Friday	5:37 p.m.	S.H. 27 & Sheridan Av.	1 Pedestrian
Hillside Twsp.	11-02-79	Friday	10:49 p.m.	U.S. 22 - M.P. 58.44	2 Drivers

**UNION COUNTY (cont.)**

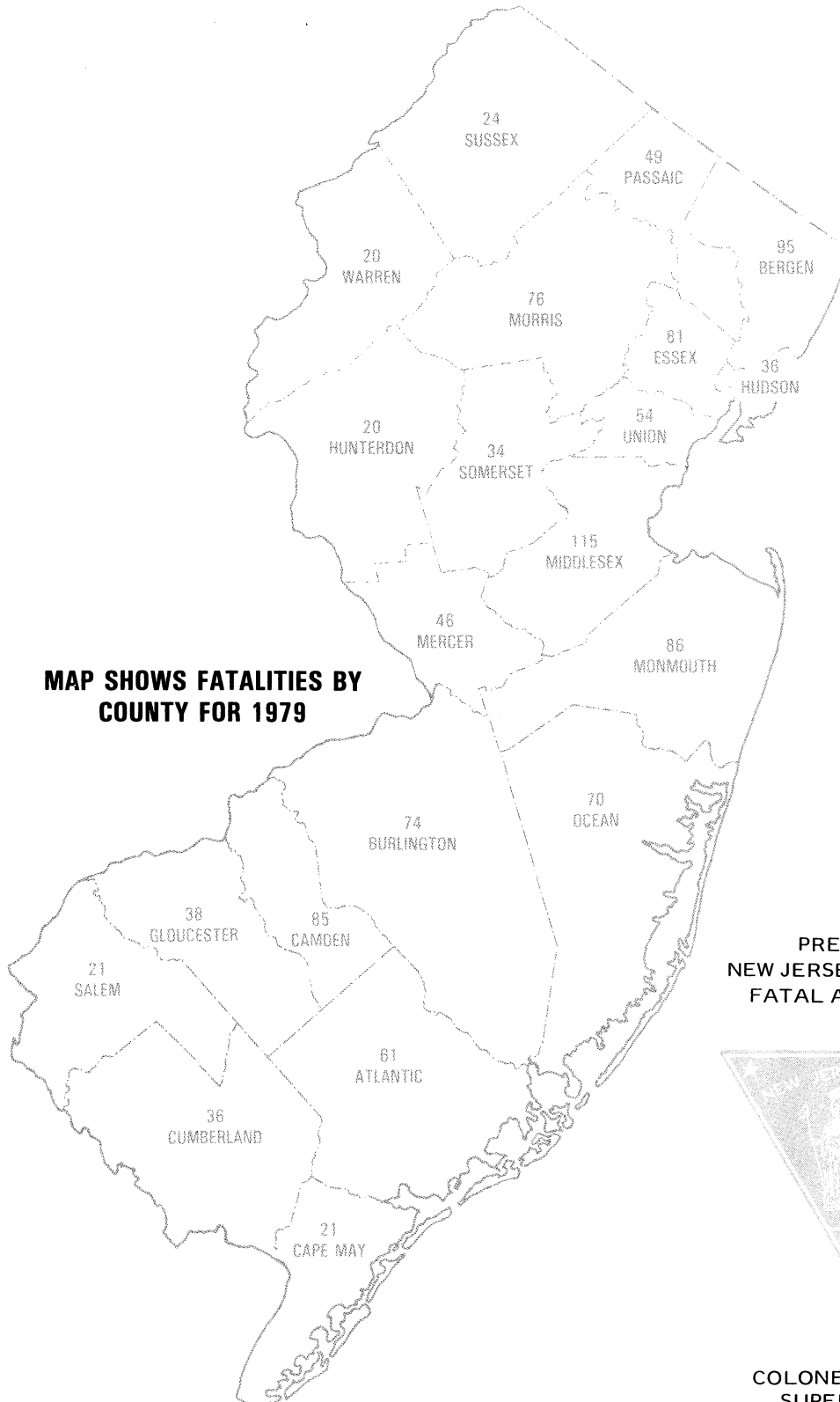
<b>Municipality</b>	<b>Date</b>	<b>Day of Week</b>	<b>Time</b>	<b>Roadway - M.P.</b>	<b>Persons Killed</b>
Elizabeth City	11-06-79	Tuesday	4:30 p.m.	N.J.T.P.sb & I-13	1 Driver
Cranford Twsp.	11-09-79	Friday	3:25 a.m.	C.R. 632, 223 Walnut	1 Driver
Mountainside Boro	11-16-79	Friday	2:31 a.m.	U.S. 22e - M.P. 50.7	1 Passenger
Springfield Twsp.	11-17-79	Saturday	6:28 a.m.	S.H. 24 & Main overpass	1 Driver
Roselle Park	11-15-79	Sunday	1:23 a.m.	Gordon Street	1 Driver
Roselle Boro	12-03-79	Monday	11:35 a.m.	Linden Rd. & 3rd Ave.	1 Driver
Summit City	12-11-79	Tuesday	1:32 p.m.	Passaic Avenue	1 Pedestrian
Springfield Twsp.	12-13-79	Thursday	12:23 a.m.	U.S. 22 - M.P. 52.5	1 Pedestrian
Linden City	12-18-79	Tuesday	1:38 a.m.	S.H. 27 & Ercama St.	1 Pedestrian
Linden City	12-22-79	Saturday	4:45 a.m.	N.J.T.P. - M.P. 96 & 32 Del nb	1 Driver
Elizabeth City	12-24-79	Monday	2:32 a.m.	U.S. 1 - M.P. 45.10	1 Pedestrian
Linden City	12-29-79	Saturday	3:50 a.m.	S.H. 27 - St. George	1 Pedestrian

**WARREN COUNTY**

<b>Municipality</b>	<b>Date</b>	<b>Day of Week</b>	<b>Time</b>	<b>Roadway - M.P.</b>	<b>Persons Killed</b>
Oxford Twsp.	01-01-79	Monday	3:25 a.m.	Wall St. & Belvidere Av.	1 Passenger
Hope Twsp.	01-13-79	Saturday	7:10 a.m.	I-80 - M.P. 12.1	1 Passenger
Franklin Twsp.	02-03-79	Saturday	5:30 a.m.	S.H. 57 - M.P. 6.4	1 Driver
Blairstown Twsp.	02-23-79	Friday	5:31 p.m.	S.H. 94 - M.P. 9.3	1 Passenger
Greenwich Twsp.	02-27-79	Tuesday	8:00 a.m.	Warren Glen & Bloomsbury Road	1 Driver
White Twsp.	03-02-79	Friday	1:00 a.m.	Brass Castle Rd.	1 Driver
Frelinghuysen Twsp.	03-11-79	Sunday	3:00 p.m.	C.R. 519 - M.P. 52.7	1 Driver 1 Passenger
Phillipsburg Town	03-23-79	Friday	2:27 p.m.	Morris St. Ramp	1 Pedestrian
Liberty Twsp.	03-25-79	Sunday	3:15 a.m.	U.S. 46 - M.P. 15.7	1 Passenger
Pohatcong Twsp.	05-12-79	Saturday	3:30 p.m.	C.R. 640	1 Driver
Mansfield Twsp.	06-10-79	Sunday	12:30 a.m.	Pt. Murray - M.P. 0.5	1 Pedestrian
Belvidere Town	07-25-79	Wednesday	5:27 p.m.	Oxford & Third Sts.	1 Driver
Blairstown Twsp.	08-09-79	Thursday	7:38 p.m.	S.H. 94 - M.P. 5.9sb	1 Pedalcyclist
Franklin Twsp.	08-15-79	Wednesday	2:03 p.m.	S.H. 57 - M.P. 4.9	1 Driver
Phillipsburg Twsp.	09-27-79	Thursday	1:44 a.m.	Kent Street	1 Passenger
Greenwich Twsp.	11-01-79	Thursday	9:52 a.m.	S.H. 57 - M.P. 3.5	1 Driver
Pohatcong Twsp.	11-22-79	Thursday	7:47 a.m.	U.S. 22 nb	2 Passengers
Liberty Twsp.	12-01-79	Saturday	1:30 a.m.	Mountain Lake Rd & C.R. 611 - Free Union	1 Passenger

**NEW JERSEY 1979 FATAL MOTOR VEHICLE ACCIDENTS  
AND FATALITIES REVIEW**

**COMPARATIVE DATE REPORT  
1975 - 1979**



PREPARED BY  
NEW JERSEY STATE POLICE  
FATAL ACCIDENT UNIT



COLONEL C. L. PAGANO  
SUPERINTENDENT